

 5 Line

Rolling Acres

Get The App

The 5 bus line (Rolling Acres) has 3 routes. For regular weekdays, their operation hours are:

(1) Rolling Acres: 2:48 PM(2) Fourth & Gregory: 7:19 AM(3) Vet-Med: 7:05 AM

Use the Moovit App to find the closest 5 bus station near you and find out when is the next 5 bus arriving.

**Direction: Rolling Acres**

37 stops

[VIEW LINE SCHEDULE](#)

- Edison Middle School
- Franklin Middle School (East Side)
- Springfield & Prospect (Nw Corner)
- Prospect & John (Sw Corner)
- John & Willis (Ne Corner)
- John & Mckinley (Ne Corner)
- John & James (Ne Corner)
- John & Russell (Ne Corner)
- John & Garfield (Ne Corner)
- John & Draper (Ne Corner)
- John & Fair (Ne Corner)
- John & Victor (Ne Corner)
- John & Mattis (Sw Far Side)
- Kirby & Carolyn (Ne Corner)
- Kirby & Scottsdale (Ne Corner)
- Kirby & Stratford (Ne Corner)
- Kirby & Bellepark (Ne Corner)
- Kirby & Duncan (Ne Corner)
- Halifax & Maynard (Nw Corner)
- Coventry & Roxford (Nw Corner)
- Coventry & Maynard (Nw Corner)

**5 bus Time Schedule**

Rolling Acres Route Timetable:

Monday	2:48 PM
Tuesday	2:48 PM
Wednesday	2:48 PM
Thursday	2:48 PM
Friday	2:48 PM
Saturday	Not Operational
Sunday	Not Operational

**5 bus Info**

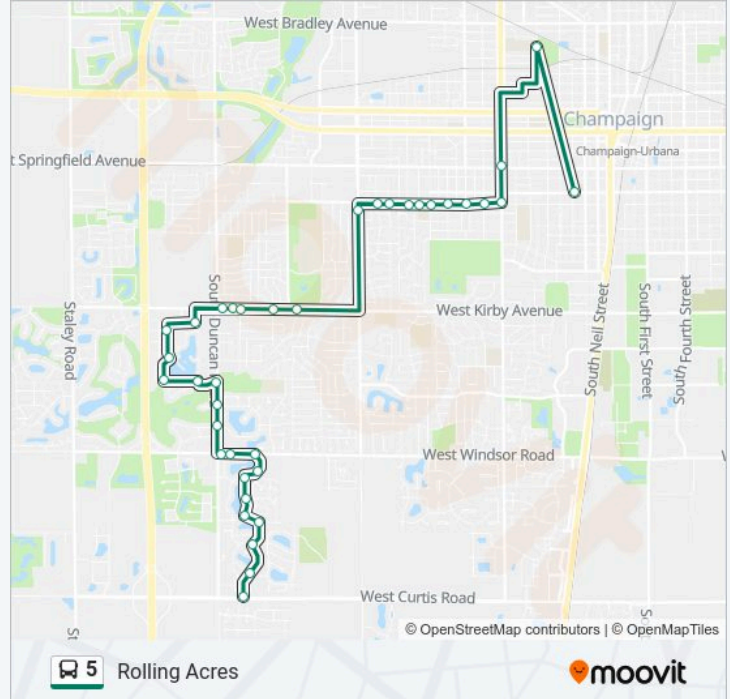
**Direction:** Rolling Acres

**Stops:** 37

**Trip Duration:** 50 min

**Line Summary:**

Lakeshore & Maynard (Nw Corner)  
 Moraine & Lake Shore (Sw Corner)  
 Duncan & Stoneybrook (Sw Corner)  
 Duncan & Prairie Meadow (Nw Corner)  
 Duncan & Valleybrook (Nw Corner)  
 Windsor & Duncan (Se Far Side)  
 Windsor & Lakewood (Sw Corner)  
 Windsor & Cherry Hills (Sw Corner)  
 Cherry Hills & Applewood (Ne Corner)  
 Cherry Hills & Lakeview (Sw Far Side)  
 Lakeview & Worthington (Nw Corner)  
 Lakeview & Wedgewood (Se Corner)  
 Wedgewood & Timbergate (Sw Corner)  
 Timbergate & Cherry Hills (Nw Corner)  
 Cherry Hills & Pine Valley (Nw Corner)  
 Cherry Hills & Curtis (Nw Corner)



**Direction: Fourth & Gregory**

70 stops

[VIEW LINE SCHEDULE](#)

Curtis & Wynstone (Ne Corner)  
 Duncan & Rolling Acres (Se Far Side)  
 Rolling Acres & Marjorie (Sw Corner)  
 Rolling Acres & Valkar Dr. (Sw Corner)  
 Curtis & Meadow (Se Corner)  
 Cherry Hills & Curtis (Ne Far Side)  
 Cherry Hills & Pine Valley (Se Corner)  
 Timbergate & Cherry Hills (Se Corner)  
 Wedgewood & Timbergate (Se Corner)  
 Lakeview & Wedgewood (Sw Corner)  
 Lakeview & Worthington (Se Corner)  
 Cherry Hills & Lakeview (Se Corner)  
 Cherry Hills & Applewood (Sw Corner)

**5 bus Time Schedule**

Fourth & Gregory Route Timetable:

Monday	7:19 AM
Tuesday	7:19 AM
Wednesday	7:19 AM
Thursday	7:19 AM
Friday	7:19 AM
Saturday	Not Operational
Sunday	Not Operational

**5 bus Info**

**Direction:** Fourth & Gregory

**Stops:** 70

**Trip Duration:** 50 min

**Line Summary:**

Windsor & Cherry Hills (Se Corner)

Windsor & Lakewood (Ne Corner)

Windsor & Duncan (Ne Corner)

Duncan & Crossing Ct. (Se Corner)

Duncan & Valleybrook (Se Corner)

Duncan & Prairie Meadow (Se Corner)

Duncan & Stoneybrook (Nw Far Side)

Moraine & Lake Shore (Se Corner)

Lakeshore & Maynard (Ne Corner)

Coventry & Maynard (Se Corner)

Coventry & Roxford (Se Corner)

Halifax & Maynard (Sw Corner)

Kirby & Duncan (Sw Corner)

Kirby & Bellepark (Sw Corner)

Kirby & Stratford (Sw Corner)

Kirby & Scottsdale (Sw Corner)

Kirby & Kenwood (South Side)

Kirby & Carolyn (Sw Corner)

Crescent & Greendale (Se Corner)

Crescent & Sangamon (Se Corner)

Crescent & William (Se Corner)

Crescent & John (Se)

John & Hollycrest (Sw Corner)

John & Frank (Sw Corner)

Round Barn Road (North Side)

Round Barn & Country Fair Dr. (Ne)

Springfield & Country Fair Dr. (Se)

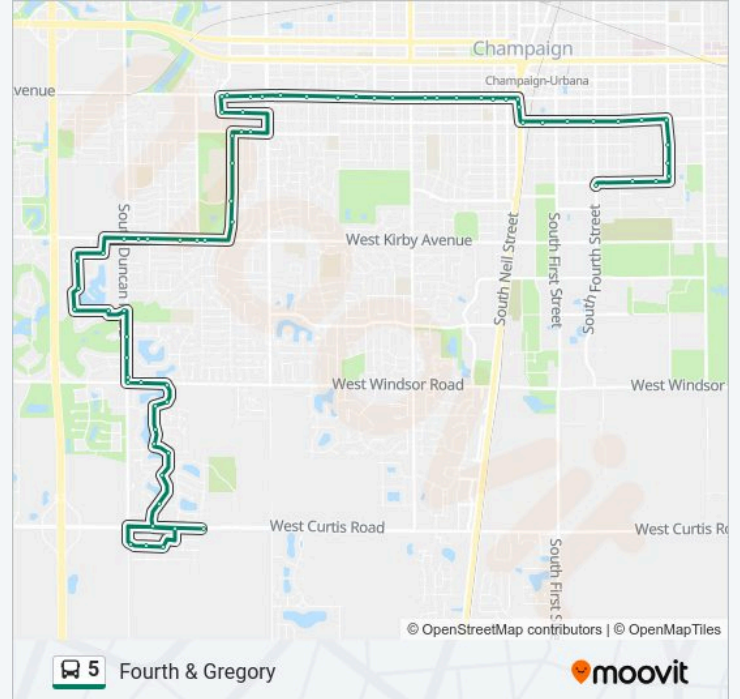
Springfield & Country Fair Dr. (Se Far)

Springfield at Round Barn (Sw Corner)

Springfield & Mattis (Sw Corner)

Springfield & Mattis (Ne)

Springfield & Westlawn (Sw Corner)



Springfield & Russell (Sw Corner)  
 Springfield & James (Sw Corner)  
 Springfield & Mckinley (Sw Corner)  
 Springfield & Willis (Sw Corner)  
 Springfield & Pine (Sw Corner)  
 Springfield & New (Sw Corner)  
 Springfield & Lynn (Sw Corner)  
 Springfield & Prairie (Sw Corner)  
 State & Springfield (Sw Corner)  
 Randolph & Springfield (Sw Corner)  
 Neil & Springfield (Sw Corner)  
 Neil & Healey (Nw Corner)  
 Green & Neil (Se Far Side)  
 Green & Locust (Sw Corner)  
 Green & Second (Sw Corner)  
 Green & Fourth (Sw Corner)  
 Green & Sixth (Sw Corner)  
 Illini Union  
 Green & Goodwin (Sw Corner)  
 Chemical & Life Sciences  
 Goodwin & Nevada (Nw Corner)  
 Goodwin & Gregory (West Side)  
 Gregory at Mumford Hall  
 Gregory at Library (North Side)  
 Fourth & Gregory (Sw Far Side)

**Direction: Vet-Med**

71 stops

[VIEW LINE SCHEDULE](#)

Curtis & Wynstone (Ne Corner)  
 Duncan & Rolling Acres (Se Far Side)  
 Rolling Acres & Marjorie (Sw Corner)  
 Rolling Acres & Valkar Dr. (Sw Corner)

**5 bus Time Schedule**

Vet-Med Route Timetable:

Monday	7:05 AM
Tuesday	7:05 AM
Wednesday	7:05 AM
Thursday	7:05 AM
Friday	7:05 AM

Curtis & Meadow (Se Corner)

Cherry Hills & Curtis (Ne Far Side)

Cherry Hills & Pine Valley (Se Corner)

Timbergate & Cherry Hills (Se Corner)

Wedgewood & Timbergate (Se Corner)

Lakeview & Wedgewood (Sw Corner)

Lakeview & Worthington (Se Corner)

Cherry Hills & Lakeview (Se Corner)

Cherry Hills & Applewood (Sw Corner)

Windsor & Cherry Hills (Se Corner)

Windsor & Lakewood (Ne Corner)

Windsor & Duncan (Ne Corner)

Duncan & Crossing Ct. (Se Corner)

Duncan & Valleybrook (Se Corner)

Duncan & Prairie Meadow (Se Corner)

Duncan & Stoneybrook (Nw Far Side)

Moraine & Lake Shore (Se Corner)

Lakeshore & Maynard (Ne Corner)

Coventry & Maynard (Se Corner)

Coventry & Roxford (Se Corner)

Halifax & Maynard (Sw Corner)

Kirby & Duncan (Sw Corner)

Kirby & Bellepark (Sw Corner)

Kirby & Stratford (Sw Corner)

Kirby & Scottsdale (Sw Corner)

Kirby & Kenwood (South Side)

Kirby & Carolyn (Sw Corner)

Crescent & Greendale (Se Corner)

Crescent & Sangamon (Se Corner)

Crescent & William (Se Corner)

Crescent & John (Se)

John & Hollycrest (Sw Corner)

Saturday

Not Operational

Sunday

Not Operational

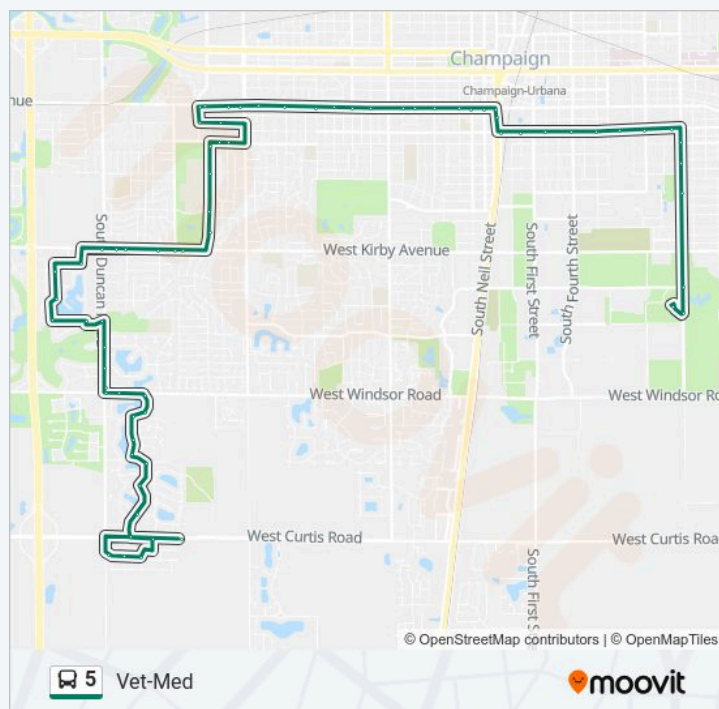
### 5 bus Info

**Direction:** Vet-Med

**Stops:** 71

**Trip Duration:** 50 min

**Line Summary:**



John & Frank (Sw Corner)

Round Barn Road (North Side)

Round Barn & Country Fair Dr. (Ne)

Springfield & Country Fair Dr. (Se)

Springfield & Country Fair Dr. (Se Far)

Springfield at Round Barn (Sw Corner)

Springfield & Mattis (Sw Corner)

Springfield & Mattis (Ne)

Springfield & Westlawn (Sw Corner)

Springfield & Russell (Sw Corner)

Springfield & James (Sw Corner)

Springfield & Mckinley (Sw Corner)

Springfield & Willis (Sw Corner)

Springfield & Pine (Sw Corner)

Springfield & New (Sw Corner)

Springfield & Lynn (Sw Corner)

Springfield & Prairie (Sw Corner)

State & Springfield (Sw Corner)

Randolph & Springfield (Sw Corner)

Neil & Springfield (Sw Corner)

Neil & Healey (Nw Corner)

Green & Neil (Se Far Side)

Green & Locust (Sw Corner)

Green & Second (Sw Corner)

Green & Fourth (Sw Corner)

Green & Sixth (Sw Corner)

Illini Union

Green & Goodwin (Sw Corner)

Green & Gregory (South Side)

Lincoln & Illinois (Nw Corner)

Lincoln & Oregon (Nw Corner)

Lar (West Side)

Lincoln & St. Mary's (Nw Corner)

Lincoln at Japan House (West Side)

Vet-Med (Basic Science Building)

5 bus time schedules and route maps are available in an offline PDF at [moovitapp.com](https://moovitapp.com). Use the Moovit App to see live bus times, train schedule or subway schedule, and step-by-step directions for all public transit in Champaign - Urbana, IL.

© 2025 Moovit - All Rights Reserved