

 **50 Line**

Green Saturday

Get The App

The 50 bus line (Green Saturday) has 4 routes. For regular weekdays, their operation hours are:

(1) Round Barn Road: 5:53 AM-6:04 PM(2) Plastipak: 6:14 AM(3) Philo & Colorado: 6:03 AM-6:38 AM(4) Orchard Downs: 6:24 AM-6:09 PM

Use the Moovit App to find the closest 50 bus station near you and find out when is the next 50 bus arriving.

Direction: Round Barn Road

93 stops

[VIEW LINE SCHEDULE](#)

- Orchard Downs South Shelter
- Orchard Downs Mid-South (East)
- Orchard Downs Mid-North (East)
- Orchard Downs North Shelter (East)
- Florida & Orchard (Se Corner)
- Florida & Race (Sw Corner)
- Race & Meadow (West Side)
- Race & Montclair (West Side)
- Race & Mumford (West Side)
- George Huff & Race (Nw Corner)
- Race & Holmes (West Side)
- Race & Mchenry (West Side)
- Race at Stone Creek Church (West Side)
- Clark Lindsey Village (South Side)
- Windsor & Vine (South Side)
- Windsor & Lynn (Sw Corner)
- Philo & Windsor (Se Far Side)
- Windsor & Boulder (Sw Corner)
- Windsor & Myra Ridge (Sw Corner)
- Amber & Myra Ridge (Nw Corner)
- Urbana Meijer (North Side)

50 bus Time Schedule

Round Barn Road Route Timetable:

Monday	Not Operational
Tuesday	Not Operational
Wednesday	Not Operational
Thursday	Not Operational
Friday	Not Operational
Saturday	5:53 AM-6:04 PM
Sunday	Not Operational

50 bus Info

Direction: Round Barn Road

Stops: 93

Trip Duration: 55 min

Line Summary:

Amber & Philo (Ne Corner)

Silver & Vawter (Ne Corner)

Silver & Fletcher (Ne Corner)

Silver & Cottage Grove (Ne Corner)

Cottage Grove & Brighton (Se Corner)

Cottage Grove & Harding (Se Corner)

Cottage Grove & Colorado (Se Corner)

Colorado at Steer Place (South Side)

Philo & Colorado (Ne Far Side)

Sunnycrest (East Side)

Sunnycrest Mall (North Side)

Florida & Linden (Ne Corner)

Florida & Cottage Grove (Ne Corner)

Cottage Grove & Penn (Se Corner)

Pennsylvania Ct. (South Side)

Penn & Anderson (Ne Corner)

Anderson & Michigan (Se Corner)

Anderson & Fairlawn (Nw Far Side)

Fairlawn (North Side)

Vine & Fairlawn (Ne Corner)

Vine & Washington (Se Corner)

Vine & Oregon (Se Corner)

Vine & Illinois (Se Corner)

Vine & Green (Se Corner)

Lincoln Square

Green & Race (Nw Corner)

Green & Birch (Ne Corner)

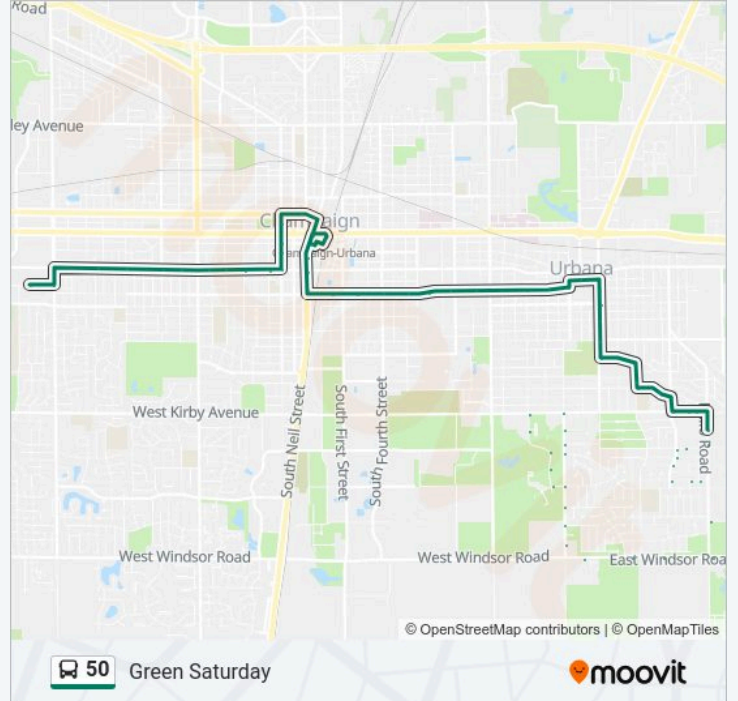
Green & Orchard (Ne Corner)

Green & Busey (Nw Far Side)

Green & Gregory (Nw Far Side)

Green & Goodwin (Nw Far Side)

Illini Union



Green & Sixth (Ne Corner)

Green & Fourth (Ne Corner)

Green & Second (Ne Corner)

Green & Locust (Ne Corner)

Green & Neil (Ne Far Side)

Neil & Springfield (Se Corner)

Neil & Marshall (Se Corner)

Walnut & Logan (Se Corner)

Illinois Terminal

Walnut & University (Se Corner)

Walnut & Logan (Ne Corner)

Main & Fremont (Ne Corner)

Church & Neil (Nw Far Side)

State & Park (Nw Corner)

State & Clark (Nw Corner)

State & White (Nw Corner)

State & Springfield (Nw Corner)

Springfield & Prairie (Ne Corner)

Springfield & Lynn (Ne Corner)

Springfield & New (Ne Corner)

Springfield & Vandoren (Ne Corner)

Springfield & Willis (Ne Corner)

Springfield & Mckinley (Ne Corner)

Springfield & James (Ne Corner)

Springfield & Russell (Ne Corner)

Springfield & Royal Ct. (Ne Corner)

Springfield & Mattis (Ne)

Mattis & Round Barn (Nw Corner)

Round Barn Road (North Side)

Round Barn & Country Fair Dr. (Ne)

Springfield & Country Fair Dr. (Sw)

Springfield & Kenwood (Sw Far Side)

John & Kenwood (Nw Corner)

William & Kenwood (Nw Corner)

Westfield & William (Ne Corner)

Westfield & Sheridan (Nw Corner)

Westfield & Sangamon (Nw Corner)

Westfield & Carrelton (Nw Corner)

Westfield & Lawndale (Nw Corner)

Lawndale & Bellepark (Ne Corner)

Direction: Plastipak

60 stops

[VIEW LINE SCHEDULE](#)

Sunnycrest (East Side)

Sunnycrest Mall (North Side)

Florida & Linden (Ne Corner)

Florida & Cottage Grove (Ne Corner)

Cottage Grove & Penn (Se Corner)

Pennsylvania Ct. (South Side)

Penn & Anderson (Ne Corner)

Anderson & Michigan (Se Corner)

Anderson & Fairlawn (Nw Far Side)

Fairlawn (North Side)

Vine & Fairlawn (Ne Corner)

Vine & Washington (Se Corner)

Vine & Oregon (Se Corner)

Vine & Illinois (Se Corner)

Vine & Green (Se Corner)

Lincoln Square

Green & Race (Nw Corner)

Green & Birch (Ne Corner)

Green & Orchard (Ne Corner)

Green & Busey (Nw Far Side)

Green & Gregory (Nw Far Side)

50 bus Time Schedule

Plastipak Route Timetable:

Monday	Not Operational
Tuesday	Not Operational
Wednesday	Not Operational
Thursday	Not Operational
Friday	Not Operational
Saturday	6:14 AM
Sunday	Not Operational

50 bus Info

Direction: Plastipak

Stops: 60

Trip Duration: 37 min

Line Summary:

Green & Goodwin (Nw Far Side)

Illini Union

Green & Sixth (Ne Corner)

Green & Fourth (Ne Corner)

Green & Second (Ne Corner)

Green & Locust (Ne Corner)

Green & Neil (Ne Far Side)

Neil & Springfield (Se Corner)

Neil & Marshall (Se Corner)

Walnut & Logan (Se Corner)

Walnut & University (Se Corner)

Illinois Terminal

Walnut & Logan (Ne Corner)

Walnut & University (Se Corner)

Main & Fremont (Ne Corner)

Church & Neil (Nw Far Side)

State & Park (Nw Corner)

State & Clark (Nw Corner)

State & White (Nw Corner)

State & Springfield (Nw Corner)

Springfield & Prairie (Ne Corner)

Springfield & Lynn (Ne Corner)

Springfield & New (Ne Corner)

Springfield & Vandoren (Ne Corner)

Springfield & Willis (Ne Corner)

Springfield & Mckinley (Ne Corner)

Springfield & James (Ne Corner)

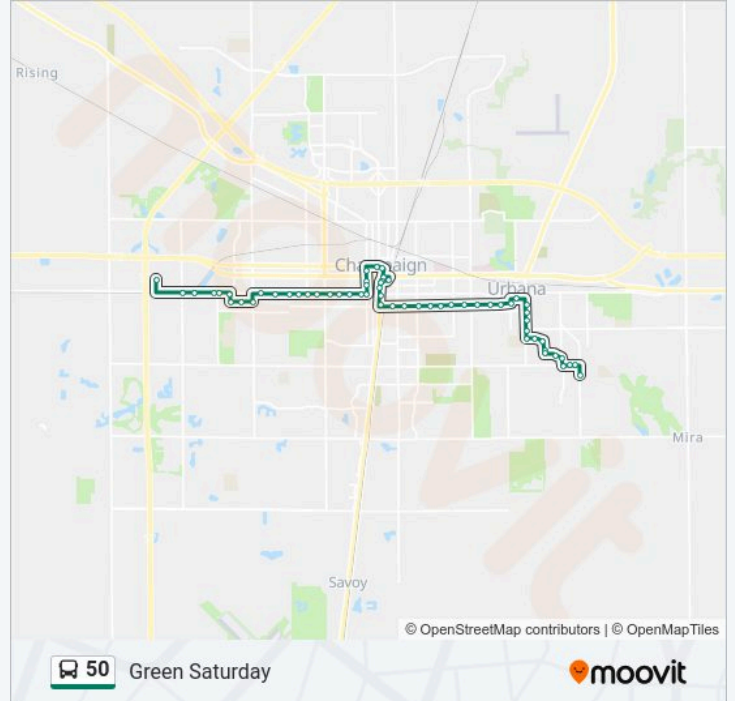
Springfield & Russell (Ne Corner)

Springfield & Royal Ct. (Ne Corner)

Springfield & Mattis (Ne)

Mattis & Round Barn (Nw Corner)

Round Barn Road (North Side)



Round Barn & Country Fair Dr. (Ne)
 Springfield & Country Fair Dr. (Sw)
 Springfield & Kenwood (Ne Corner)
 Country Brook (North Side)
 Ginger Creek (North Side)
 Springfield & Duncan (Ne Corner)
 Plastipak (South Side)

Direction: Philo & Colorado

55 stops

[VIEW LINE SCHEDULE](#)

Lincoln Square
 Main & Vine (Se Corner)
 Vine & Green (Nw Corner)
 Vine & Illinois (Nw Corner)
 Main & Urbana (Sw Corner)
 Vine & Oregon (Nw Corner)
 Main & Grove (Sw Corner)
 Vine & Washington (Nw Corner)
 Vine & Fairlawn (Se Far Side)
 Fairlawn (South Side)
 Anderson & Fairlawn (Sw Corner)
 Anderson & Michigan (Nw Corner)
 Penn & Anderson (Nw Corner)
 Main & Lynn (Sw Corner)
 Main & Cottage Grove (Se Far Side)
 Main & Glover (Sw Corner)
 Main at Ileas (South Side)
 Penn & Wiley (Sw Corner)
 Cottage Grove & Penn (Sw Corner)
 Florida & Cottage Grove (Nw Corner)
 Cottage Grove & Glenwood Oaks (Nw)
 Colorado at Steer Place (South Side)

50 bus Time Schedule

Philo & Colorado Route Timetable:

Monday	Not Operational
Tuesday	Not Operational
Wednesday	Not Operational
Thursday	Not Operational
Friday	Not Operational
Saturday	6:03 AM-6:38 AM
Sunday	Not Operational

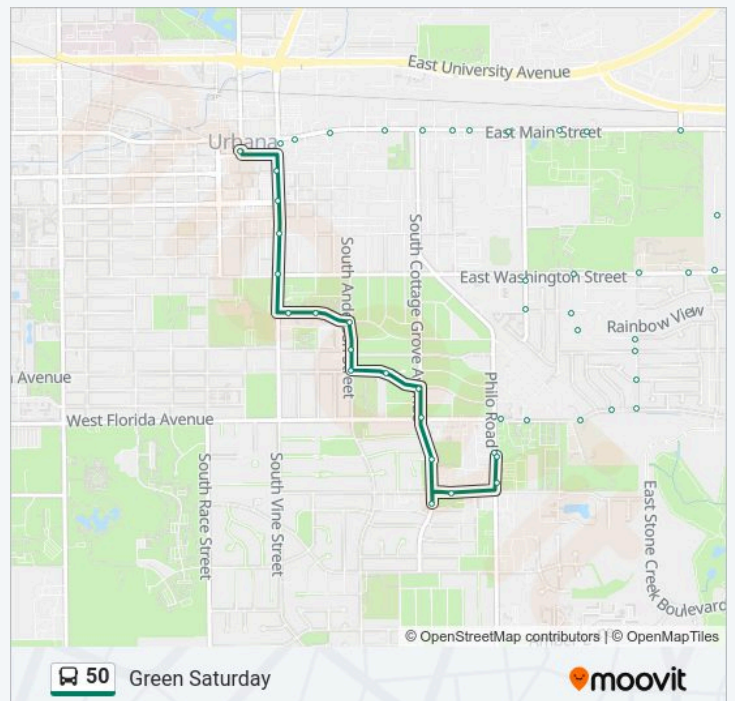
50 bus Info

Direction: Philo & Colorado

Stops: 55

Trip Duration: 14 min

Line Summary:



Sunnycrest (East Side)

Philo & Colorado (Ne Far Side)

Cottage Grove & Colorado (Nw Corner)

Main & Hartle (Sw Corner)

Main & Lierman (Sw Near Side)

Main & Art Bartell (Sw Corner)

Main & Smith (South Side)

Main & Scottswood (Sw Corner)

Main & Dewey (Sw Corner)

Main & Brady (Sw Corner)

Brady & High (Nw Corner)

Macarthur & California (Nw Corner)

Washington & Macarthur (Nw Corner)

Washington & Scottswood (Ne Far Side)

Scottswood & Illinois (Se Corner)

Dodson & Illinois (Ne Corner)

Dodson & Washington (Nw Corner)

Washington & Timothy Tr. (North Side)

Washington & Kinch (North Side)

Washington & Country Squire (North Side)

Washington & Lierman (Sw Far Side)

Lierman & Hunter (Nw Corner)

Hunter & Country Squire (Sw Corner)

Country Squire Ct. (Nw)

Country Squire & Kinch (Sw Corner)

Michigan & Kinch (Nw Corner)

Vermont & Kinch (Nw Corner)

Florida & Kinch (Nw Corner)

Florida & Curtiss (Ne Corner)

Florida & James Cherry (Ne Corner)

Florida & Adams (Ne Corner)

Florida & Philo (Ne Corner)

Direction: Orchard Downs

103 stops

[VIEW LINE SCHEDULE](#)

- Plastipak (North Side)
- Springfield at Plastipak (Nw Corner)
- Maplepark & Maplewood (Se Corner)
- Maplepark & William (Se Corner)
- William & Duncan (Ne Corner)
- William & Goldenview (Ne Corner)
- John & Goldenview (Se Corner)
- John & Duncan (Sw Corner)
- John & Mitchell Ct. (Sw Corner)
- William & Brentwood (Ne Corner)
- John & Kenwood (Sw Corner)
- Country Brook (South Side)
- Lawndale & Bellepark (Ne Corner)
- Maplepark & Sangamon (Se Corner)
- John & Dogwood (Sw Corner)
- Springfield & Duncan (Sw Corner)
- Ginger Creek (South Side)
- Springfield & Kenwood (Se Corner)
- Springfield & Kenwood (Sw Corner)
- Springfield & Country Fair Dr. (Sw)
- Springfield at Round Barn (Nw Corner)
- Mattis & Round Barn (Nw Corner)
- Round Barn & Country Fair Dr. (Ne)
- Springfield & Mattis (Sw Corner)
- Round Barn Road (North Side)
- Springfield & Country Fair Dr. (Se Far)
- Springfield at Round Barn (Sw Corner)
- Springfield & Country Fair Dr. (Se)

50 bus Time Schedule

Orchard Downs Route Timetable:

Monday	Not Operational
Tuesday	Not Operational
Wednesday	Not Operational
Thursday	Not Operational
Friday	Not Operational
Saturday	6:24 AM-6:09 PM
Sunday	Not Operational

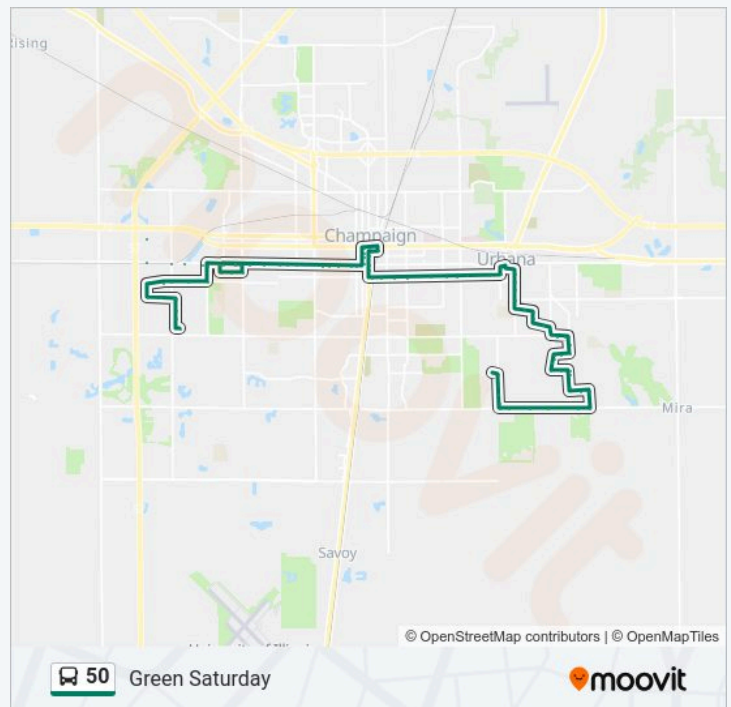
50 bus Info

Direction: Orchard Downs

Stops: 103

Trip Duration: 50 min

Line Summary:



Springfield & Mattis (Se Far Side)

Springfield & Westlawn (Sw Corner)

Springfield & Russell (Sw Corner)

Springfield & James (Sw Corner)

Springfield & Mckinley (Sw Corner)

Springfield & Willis (Sw Corner)

Springfield & Pine (Sw Corner)

Springfield & New (Sw Corner)

Springfield & Lynn (Sw Corner)

Springfield & Prairie (Sw Corner)

State & Springfield (Sw Corner)

Randolph & Springfield (Ne Far Side)

Randolph & White (Se Corner)

Randolph & Clark (Se Corner)

University & Randolph (Se Corner)

University & Neil (Sw Corner)

Illinois Terminal

Walnut & Logan (Ne Corner)

Neil & White (Nw Corner)

Neil & Springfield (Nw Corner)

Neil & Healey (Nw Corner)

Green & Neil (Se Far Side)

Green & Locust (Sw Corner)

Green & Second (Sw Corner)

Green & Fourth (Sw Corner)

Green & Sixth (Sw Corner)

Illini Union

Green & Goodwin (Se Far Side)

Green & Gregory (South Side)

Green & Busey (Sw Corner)

Green & Orchard (Sw Corner)

Green & Birch (Sw Corner)

Green & Race (Ne Far Side)

Race & Main (Se Corner)

Lincoln Square

Vine & Green (Nw Corner)

Vine & Illinois (Nw Corner)

Vine & Oregon (Nw Corner)

Vine & Washington (Nw Corner)

Vine & Fairlawn (Se Far Side)

Fairlawn (South Side)

Anderson & Fairlawn (Sw Corner)

Anderson & Michigan (Nw Corner)

Penn & Anderson (Nw Corner)

Penn & Wiley (Sw Corner)

Cottage Grove & Penn (Sw Corner)

Florida & Cottage Grove (Nw Corner)

Florida & Linden (Sw Corner)

Sunnycrest Mall (Sw)

Florida & Philo (Sw Corner)

Sunnycrest (West Side)

Philo & Colorado (Nw Corner)

Colorado at Salt & Light (North Side)

Cottage Grove & Colorado (Ne Corner)

Cottage Grove & Harding (Nw Corner)

Cottage Grove & Brighton (Nw Corner)

Silver & Cottage Grove (Nw Corner)

Silver & Fletcher (Sw Corner)

Silver & Vawter (Sw Corner)

Philo & Silver (Sw Corner)

Philo & Mumford (Nw Corner)

Mchenry & Philo (Nw Corner)

Urbana Meijer (South Side)

Amber & Myra Ridge (Sw Corner)

Windsor & Myra Ridge (Nw)

Philo & Windsor (Ne)

Windsor & Lynn (Ne Corner)

Windsor & Vine (Ne Corner)

Clark Lindsey Village (North Side)

Race & Windsor (Ne Corner)

Race at Stone Creek Church (East Side)

Race & Mchenry (Se Corner)

Race & Holmes (Se Corner)

George Huff & Race (Se Corner)

Orchard Downs South Shelter

50 bus time schedules and route maps are available in an offline PDF at [moovitapp.com](https://www.moovitapp.com). Use the Moovit App to see live bus times, train schedule or subway schedule, and step-by-step directions for all public transit in Champaign - Urbana, IL.

© 2025 Moovit - All Rights Reserved