

 **100 Line**

Yellow Sunday

Get The App

The 100 bus line (Yellow Sunday) has 6 routes. For regular weekdays, their operation hours are:
 (1) Illinois Terminal: 5:22 PM(2) Champaign Walmart: 8:58 AM-4:52 PM(3) Champaign Meijer: 5:52 PM(4) First & Gregory: 5:09 PM-5:39 PM(5) Illinois Terminal: 6:09 PM(6) Savoy Walmart: 9:17 AM-4:39 PM
 Use the Moovit App to find the closest 100 bus station near you and find out when is the next 100 bus arriving.

Direction: Illinois Terminal

44 stops

[VIEW LINE SCHEDULE](#)

- Savoy Walmart (Dunlap Avenue)
- Colbert Park (South Side)
- Church & Denton (Se Far Side)
- First & Lake Park South (East Side)
- First & Lake Park North (East Side)
- Sterling on First (East Side)
- Parkview (North Side)
- Winfield Village Lot M
- Winfield Village Lot G
- Winfield Village Lot B
- Woodfield & Curtis (Ne Far Side)
- Woodfield & Arbor Town (Se Corner)
- Burwash & Woodfield (Ne Corner)
- Lyndhurst & Burwash (Ne Corner)
- Lyndhurst & Lyndhurst Village Ct. (Se)
- Lyndhurst & Arbours Drive (East Side)
- Lyndhurst & Old Maple Lane (Se Corner)
- Lyndhurst & Park Ln (Se Corner)
- Lyndhurst & Bedford (Se Corner)
- Fox & Windsor (Se Corner)
- Ashton Woods (East Side)

100 bus Time Schedule

Illinois Terminal Route Timetable:

Monday	Not Operational
Tuesday	Not Operational
Wednesday	Not Operational
Thursday	Not Operational
Friday	Not Operational
Saturday	Not Operational
Sunday	5:22 PM

100 bus Info

Direction: Illinois Terminal

Stops: 44

Trip Duration: 45 min

Line Summary:

First & Gerty (Se Corner)

First & Hazelwood (Se Corner)

First at Ihotel

St. Mary's & Oak (Ne Corner)

Fox & State (Ne Corner)

State & Trade Center Dr. (Se Corner)

Kirby & State (Se Corner)

State & Birch (Se Corner)

State & Hessel (Se Corner)

Hessel & Randolph (South Side)

Neil & Hessel (Sw Corner)

Stadium & Oak (Sw Corner)

First & Gregory (Se Corner)

Gregory at Ikenberry Commons (South)

Fifth & Armory (Sw Corner)

Armory & Wright (Ne Far Side)

Transit Plaza

Wright & Healey (East Side)

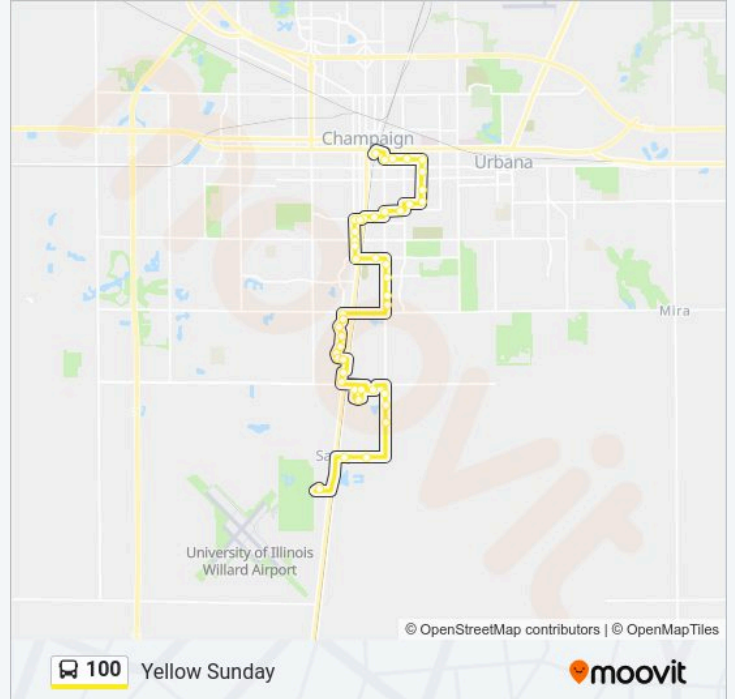
White & Wright (Se Corner)

White Street Mid-Block (North Side)

White & Second (Ne Corner)

White & First (Ne Corner)

Illinois Terminal



Direction: Champaign Walmart

79 stops

[VIEW LINE SCHEDULE](#)

Savoy Walmart (Dunlap Avenue)

Colbert Park (South Side)

Church & Denton (Se Far Side)

First & Lake Park South (East Side)

First & Lake Park North (East Side)

Sterling on First (East Side)

100 bus Time Schedule

Champaign Walmart Route Timetable:

Monday	Not Operational
Tuesday	Not Operational
Wednesday	Not Operational
Thursday	Not Operational
Friday	Not Operational
Saturday	Not Operational
Sunday	8:58 AM-4:52 PM

Parkview (North Side)

Winfield Village Lot M

Winfield Village Lot G

Winfield Village Lot B

Woodfield & Curtis (Ne Far Side)

Woodfield & Arbor Town (Se Corner)

Burwash & Woodfield (Ne Corner)

Lyndhurst & Burwash (Ne Corner)

Lyndhurst & Lyndhurst Village Ct. (Se)

Lyndhurst & Arbours Drive (East Side)

Lyndhurst & Old Maple Lane (Se Corner)

Lyndhurst & Park Ln (Se Corner)

Lyndhurst & Bedford (Se Corner)

Fox & Windsor (Se Corner)

Ashton Woods (East Side)

First & Gerty (Se Corner)

First & Hazelwood (Se Corner)

First at Ihotel

St. Mary's & Oak (Ne Corner)

Fox & State (Ne Corner)

State & Trade Center Dr. (Se Corner)

Kirby & State (Se Corner)

State & Birch (Se Corner)

State & Hessel (Se Corner)

Hessel & Randolph (South Side)

Neil & Hessel (Sw Corner)

Stadium & Oak (Sw Corner)

First & Gregory (Se Corner)

Gregory at Ikenberry Commons (South)

Fifth & Armory (Sw Corner)

Armory & Wright (Ne Far Side)

Transit Plaza

100 bus Info

Direction: Champaign Walmart

Stops: 79

Trip Duration: 64 min

Line Summary:



Wright & Healey (East Side)

White & Wright (Se Corner)

White Street Mid-Block (North Side)

White & Second (Ne Corner)

White & First (Ne Corner)

Illinois Terminal

Walnut & Logan (Ne Corner)

Walnut & University (Se Corner)

Main & Walnut (Se Corner)

Walnut & Washington (Se Corner)

Walnut & Columbia (Se Corner)

Neil & Columbia (Ne Corner)

Randolph & Columbia (Ne Corner)

Randolph & Vine (Se Corner)

Randolph & Tremont (East Side)

Randolph & Eureka (East Side)

Randolph & Beardsley (Se)

Randolph & Bradley (Se Corner)

Bradley & Neil (Sw Corner)

Bradley & Hickory (Sw Corner)

Bradley & Champaign (Sw Corner)

Market at Bristol Park (Se Corner)

Market & Tower (Se)

Market & Tulip Tree (Se Corner)

Anthony And Market (Nw Far Side)

Marketview at Mktvw Center (Se Far Side)

Market & Marketview (Ne Far Side)

Market & Wilbur (Se Corner)

Mkt Plc North Ent & Market (Nw Far)

Market Place (Ne Mall Entrance)

Market Place North Entrance (East Side)

Market Place West (West Side)

Town Center & Neil (Ne Corner)

Town Center & Moreland (Ne Corner)

Town Center & Menards (Ne Corner)

Town Center at Target (Ne Corner)

Town Center at Meijer (North Side)

Boardwalk & Town Center (Ne Corner)

Boardwalk & Meijer Dr. (Se Corner)

Meijer Dr. at Meijer (South Side)

Champaign Walmart (East Shelter)

Direction: Champaign Meijer

44 stops

[VIEW LINE SCHEDULE](#)

Savoy Walmart (Dunlap Avenue)

Colbert Park (South Side)

Church & Denton (Se Far Side)

First & Lake Park South (East Side)

First & Lake Park North (East Side)

Sterling on First (East Side)

Parkview (North Side)

Winfield Village Lot M

Winfield Village Lot G

Winfield Village Lot B

Woodfield & Curtis (Ne Far Side)

Woodfield & Arbor Town (Se Corner)

Burwash & Woodfield (Ne Corner)

Lyndhurst & Burwash (Ne Corner)

Lyndhurst & Lyndhurst Village Ct. (Se)

Lyndhurst & Arbours Drive (East Side)

Lyndhurst & Old Maple Lane (Se Corner)

Lyndhurst & Park Ln (Se Corner)

Lyndhurst & Bedford (Se Corner)

Fox & Windsor (Se Corner)

100 bus Time Schedule

Champaign Meijer Route Timetable:

Monday	Not Operational
Tuesday	Not Operational
Wednesday	Not Operational
Thursday	Not Operational
Friday	Not Operational
Saturday	Not Operational
Sunday	5:52 PM

100 bus Info

Direction: Champaign Meijer

Stops: 44

Trip Duration: 45 min

Line Summary:

Ashton Woods (East Side)

First & Gerty (Se Corner)

First & Hazelwood (Se Corner)

First at Ihotel

St. Mary's & Oak (Ne Corner)

Fox & State (Ne Corner)

State & Trade Center Dr. (Se Corner)

Kirby & State (Se Corner)

State & Birch (Se Corner)

State & Hessel (Se Corner)

Hessel & Randolph (South Side)

Neil & Hessel (Sw Corner)

Stadium & Oak (Sw Corner)

First & Gregory (Se Corner)

Gregory at Ikenberry Commons (South)

Fifth & Armory (Sw Corner)

Armory & Wright (Ne Far Side)

Transit Plaza

Wright & Healey (East Side)

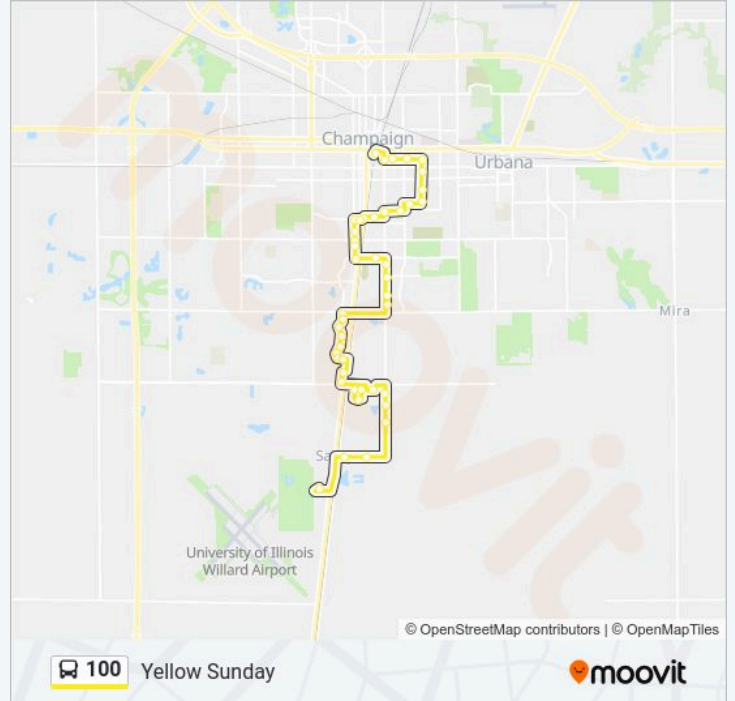
White & Wright (Se Corner)

White Street Mid-Block (North Side)


White & Second (Ne Corner)

White & First (Ne Corner)

Illinois Terminal



100 Yellow Sunday



Direction: First & Gregory

40 stops

[VIEW LINE SCHEDULE](#)

Champaign Walmart (East Shelter)

Prospect & Interstate (Sw Far Side)

Meijer Drive & Prospect (Nw Corner)

Prospect at Meijer (Nw Corner)

Town Center at Target (Sw Corner)

100 bus Time Schedule

First & Gregory Route Timetable:

Monday	Not Operational
Tuesday	Not Operational
Wednesday	Not Operational
Thursday	Not Operational
Friday	Not Operational
Saturday	Not Operational

Town Center & Menards (Sw Corner)

Town Center & Moreland (Sw Corner)

Market Place West (East Side)

Market Place (Ne Mall Entrance)

Mkt Plc North Ent & Market (Sw)

Market & Wilbur (Nw Corner)

Market & Marketview (Nw Corner)

Marketview at Marketview Center (Ne)

Anthony And Market (Sw)

Market & Tulip Tree (West Side Shelter)

Market & Tower (West Side)

Market at Bristol Park (Nw Corner)

Market & Bradley (Nw Corner)

Bradley & Champaign (Ne Corner)

Bradley & Hickory (Ne Corner)

Randolph & Bradley (Ne Corner)

State & Beardsley (Nw Corner)

State & Tremont (Nw Corner)

State & Vine (Nw Corner)

Randolph & Columbia (Sw Corner)

Neil & Columbia (Sw Corner)

Neil & Washington (Nw Corner)

Neil & Hill (Nw Corner)

Main & Walnut (Sw Corner)

Main & Chestnut (Sw Corner)

Illinois Terminal

Logan & First (Sw Corner)

White & Second (Se Far Side)

White Street Mid-Block (South Side)

Wright & Stoughton (Nw Corner)

Wright & Healey (Nw Corner)

Transit Plaza

Sunday

5:09 PM-5:39 PM

100 bus Info

Direction: First & Gregory

Stops: 40

Trip Duration: 41 min

Line Summary:



Wright & Chalmers (Nw Corner)

Sixth & Armory (Sw Far Side)

Gregory at Ikenberry Commons (North)

Direction: Illinois Terminal

31 stops

[VIEW LINE SCHEDULE](#)

Champaign Walmart (East Shelter)

Prospect & Interstate (Sw Far Side)

Meijer Drive & Prospect (Nw Corner)

Prospect at Meijer (Nw Corner)

Town Center at Target (Sw Corner)

Town Center & Menards (Sw Corner)

Town Center & Moreland (Sw Corner)

Market Place West (East Side)

Market Place (Ne Mall Entrance)

Mkt Plc North Ent & Market (Sw)

Market & Wilbur (Nw Corner)

Market & Marketview (Nw Corner)

Marketview at Marketview Center (Ne)

Anthony And Market (Sw)

Market & Tulip Tree (West Side Shelter)

Market & Tower (West Side)

Market at Bristol Park (Nw Corner)

Market & Bradley (Nw Corner)

Bradley & Champaign (Ne Corner)

Bradley & Hickory (Ne Corner)

Randolph & Bradley (Ne Corner)

State & Beardsley (Nw Corner)

State & Tremont (Nw Corner)

State & Vine (Nw Corner)

Randolph & Columbia (Sw Corner)

Neil & Columbia (Sw Corner)

100 bus Time Schedule

Illinois Terminal Route Timetable:

Monday	Not Operational
Tuesday	Not Operational
Wednesday	Not Operational
Thursday	Not Operational
Friday	Not Operational
Saturday	Not Operational
Sunday	6:09 PM

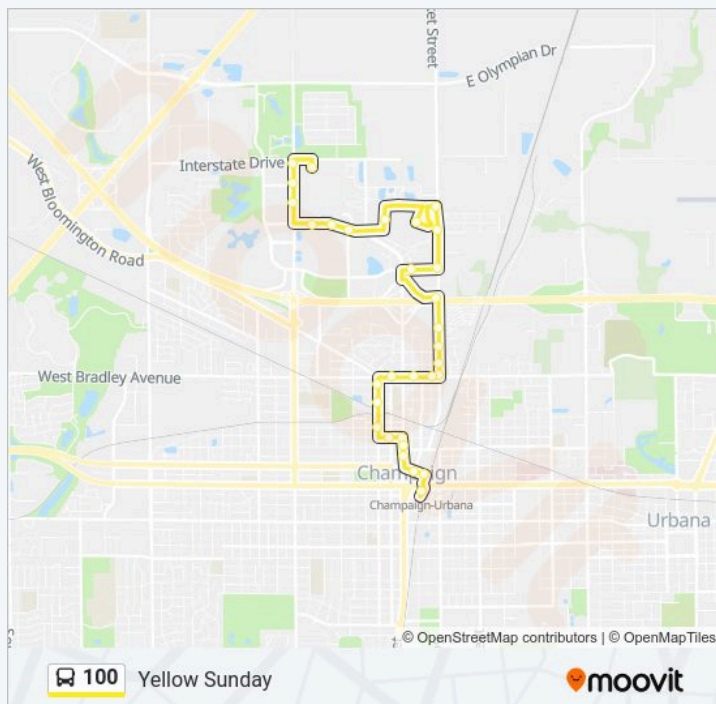
100 bus Info

Direction: Illinois Terminal

Stops: 31

Trip Duration: 28 min

Line Summary:



Neil & Washington (Nw Corner)

Neil & Hill (Nw Corner)

Main & Walnut (Sw Corner)

Main & Chestnut (Sw Corner)

Illinois Terminal

Direction: Savoy Walmart

77 stops

[VIEW LINE SCHEDULE](#)

Champaign Walmart (East Shelter)

Prospect & Interstate (Sw Far Side)

Meijer Drive & Prospect (Nw Corner)

Prospect at Meijer (Nw Corner)

Town Center at Target (Sw Corner)

Town Center & Menards (Sw Corner)

Town Center & Moreland (Sw Corner)

Market Place West (East Side)

Market Place (Ne Mall Entrance)

Mkt Plc North Ent & Market (Sw)

Market & Wilbur (Nw Corner)

Market & Marketview (Nw Corner)

Marketview at Marketview Center (Ne)

Anthony And Market (Sw)

Market & Tulip Tree (West Side Shelter)

Market & Tower (West Side)

Market at Bristol Park (Nw Corner)

Market & Bradley (Nw Corner)

Bradley & Champaign (Ne Corner)

Bradley & Hickory (Ne Corner)

Randolph & Bradley (Ne Corner)

State & Beardsley (Nw Corner)

State & Tremont (Nw Corner)

State & Vine (Nw Corner)

100 bus Time Schedule

Savoy Walmart Route Timetable:

Monday	Not Operational
Tuesday	Not Operational
Wednesday	Not Operational
Thursday	Not Operational
Friday	Not Operational
Saturday	Not Operational
Sunday	9:17 AM-4:39 PM

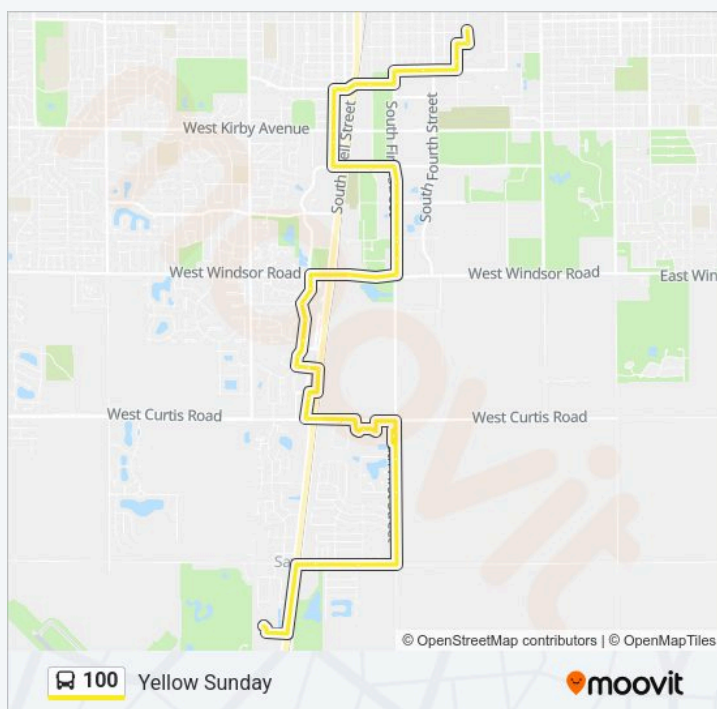
100 bus Info

Direction: Savoy Walmart

Stops: 77

Trip Duration: 65 min

Line Summary:



Randolph & Columbia (Sw Corner)

Neil & Columbia (Sw Corner)

Neil & Washington (Nw Corner)

Neil & Hill (Nw Corner)

Main & Walnut (Sw Corner)

Main & Chestnut (Sw Corner)

Illinois Terminal

Logan & First (Sw Corner)

White & Second (Se Far Side)

White Street Mid-Block (South Side)

Wright & Stoughton (Nw Corner)

Wright & Healey (Nw Corner)

Transit Plaza

Wright & Chalmers (Nw Corner)

Sixth & Armory (Sw Far Side)

Gregory at Ikenberry Commons (North)

First & Gregory (Ne Corner)

First & Stadium (Nw Corner)

Stadium & Oak (Nw Far Side)

Neil & Stadium (Ne Corner)

Hessel & Randolph (Ne Corner)

State & Hessel (Ne Corner)

State & Birch (Nw Corner)

Kirby & State (Nw Corner)

State & Trade Center Dr. (Nw Corner)

Fox & State (Nw Corner)

St. Mary's & Oak (Sw Corner)

First & St. Mary's (Sw Corner)

First at Ihotel

First & Hazelwood (Nw Corner)

First & Gerty (Nw Corner)

First & Gerty (Sw Far Side)

Ashton Woods (West Side)

First & Windsor (Nw Corner)

Windsor & Lyndhurst (Sw Far Side)

Lyndhurst & Bedford (Nw Corner)

Lyndhurst & Park Ln (Nw Corner)

Lyndhurst & Old Maple Lane (Nw Corner)

Lyndhurst & Arbours Drive (Nw Corner)

Lyndhurst & Evergreen Circle (Nw Corner)

Lyndhurst & Burwash (Nw Corner)

Burwash & Woodfield (Sw Corner)

Neil & Burwash (Sw Corner)

Woodfield & Arbor Town (Sw Far Side)

Woodfield & Curtis (Nw Corner)

Curtis Rd. at Winfield Village

Parkview (South Side)

Sterling on First (East Side)

First & Lake Park North (Nw Corner)

First & Lake Park South (Nw Corner)

Church & Denton (Ne Corner)

Colbert Park (North Side)

Savoy Walmart (Dunlap Avenue)

100 bus time schedules and route maps are available in an offline PDF at moovitapp.com. Use the Moovit App to see live bus times, train schedule or subway schedule, and step-by-step directions for all public transit in Champaign - Urbana, IL.

© 2025 Moovit - All Rights Reserved