

100 Line

Yellow Evening Saturday

Get The App

The 100 bus line (Yellow Evening Saturday) has 6 routes. For regular weekdays, their operation hours are:
 (1) First & Curtis: 10:39 PM(2) Transit Plaza: 11:02 PM(3) Savoy Walmart: 6:39 PM - 10:09 PM(4) Illinois Terminal: 10:52 PM - 11:22 PM(5) Champaign Walmart: 5:52 PM - 10:22 PM(6) First & Gregory: 11:36 PM
 Use the Moovit App to find the closest 100 bus station near you and find out when is the next 100 bus arriving.

Direction: First & Curtis

71 stops

[VIEW LINE SCHEDULE](#)

- Champaign Walmart (East Shelter)
- Prospect & Interstate (Sw Far Side)
- Meijer Drive & Prospect (Nw Corner)
- Prospect at Meijer (Nw Corner)
- Town Center at Target (Sw Corner)
- Town Center & Menards (Sw Corner)
- Town Center & Moreland (Sw Corner)
- Market Place West (East Side)
- Market Place (Ne Mall Entrance)
- Mkt Plc North Ent & Market (Sw)
- Market & Wilbur (Nw Corner)
- Market & Marketview (Nw Corner)
- Marketview at Marketview Center (Ne)
- Anthony And Market (Sw)
- Market & Tulip Tree (West Side Shelter)
- Market & Tower (West Side)
- Market & Bradley (Nw Corner)
- Bradley & Champaign (Ne Corner)
- Bradley & Hickory (Ne Corner)
- Randolph & Bradley (Ne Corner)
- State & Beardsley (Nw Corner)

100 bus Time Schedule

First & Curtis Route Timetable:

Monday	Not Operational
Tuesday	Not Operational
Wednesday	Not Operational
Thursday	Not Operational
Friday	Not Operational
Saturday	10:39 PM
Sunday	Not Operational

100 bus Info

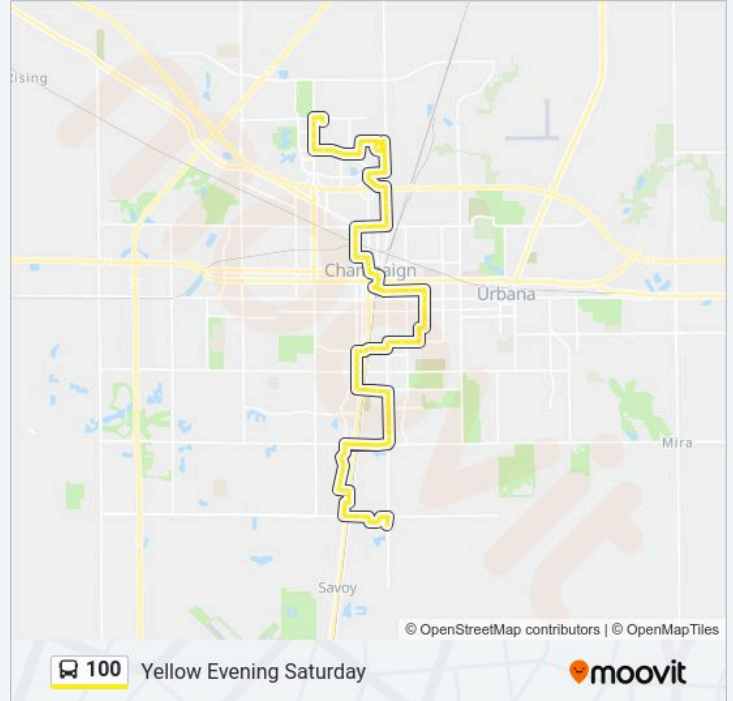
Direction: First & Curtis

Stops: 71

Trip Duration: 65 min

Line Summary:

State & Tremont (Nw Corner)
State & Vine (Nw Corner)
Randolph & Columbia (Sw Corner)
Neil & Columbia (Sw Corner)
Neil & Washington (Nw Corner)
Neil & Hill (Nw Corner)
Main & Walnut (Sw Corner)
Main & Chestnut (Sw Corner)
Illinois Terminal
Logan & First (Sw Corner)
White & Second (Se Far Side)
White Street Mid-Block (South Side)
Wright & Stoughton (Nw Corner)
Wright & Healey (Nw Corner)
Transit Plaza
Wright & Chalmers (Nw Corner)
Sixth & Armory (Sw Far Side)
Gregory at Ikenberry Commons (North)
First & Gregory (Ne Corner)
First & Stadium (Nw Corner)
Stadium & Oak (Nw Far Side)
Neil & Stadium (Ne Corner)
Hessel & Randolph (Ne Corner)
State & Hessel (Ne Corner)
State & Birch (Nw Corner)
Kirby & State (Nw Corner)
State & Trade Center Dr. (Nw Corner)
Fox & State (Nw Corner)
St. Mary's & Oak (Sw Corner)
First & St. Mary's (Sw Corner)
First at Ihotel
First & Hazelwood (Nw Corner)



First & Gerty (Nw Corner)

First & Gerty (Sw Far Side)

Ashton Woods (West Side)

First & Windsor (Nw Corner)

Windsor & Lyndhurst (Sw Far Side)

Lyndhurst & Bedford (Nw Corner)

Lyndhurst & Park Ln (Nw Corner)

Lyndhurst & Old Maple Lane (Nw Corner)

Lyndhurst & Arbours Drive (Nw Corner)

Lyndhurst & Evergreen Circle (Nw Corner)

Lyndhurst & Burwash (Nw Corner)

Burwash & Woodfield (Sw Corner)

Neil & Burwash (Sw Corner)

Woodfield & Arbor Town (Sw Far Side)

Woodfield & Curtis (Nw Corner)

Curtis Rd. at Winfield Village

Parkview (South Side)

Sterling on First (East Side)

Direction: Transit Plaza

45 stops

[VIEW LINE SCHEDULE](#)

Champaign Walmart (East Shelter)

Prospect & Interstate (Sw Far Side)

Meijer Drive & Prospect (Nw Corner)

Prospect at Meijer (Nw Corner)

Town Center at Target (Sw Corner)

Town Center & Menards (Sw Corner)

Town Center & Moreland (Sw Corner)

Market Place West (East Side)

Market Place (Ne Mall Entrance)

Mkt Plc North Ent & Market (Sw)

Market & Mercury (Se Corner)

100 bus Time Schedule

Transit Plaza Route Timetable:

Monday	Not Operational
Tuesday	Not Operational
Wednesday	Not Operational
Thursday	Not Operational
Friday	Not Operational
Saturday	11:02 PM
Sunday	Not Operational

100 bus Info

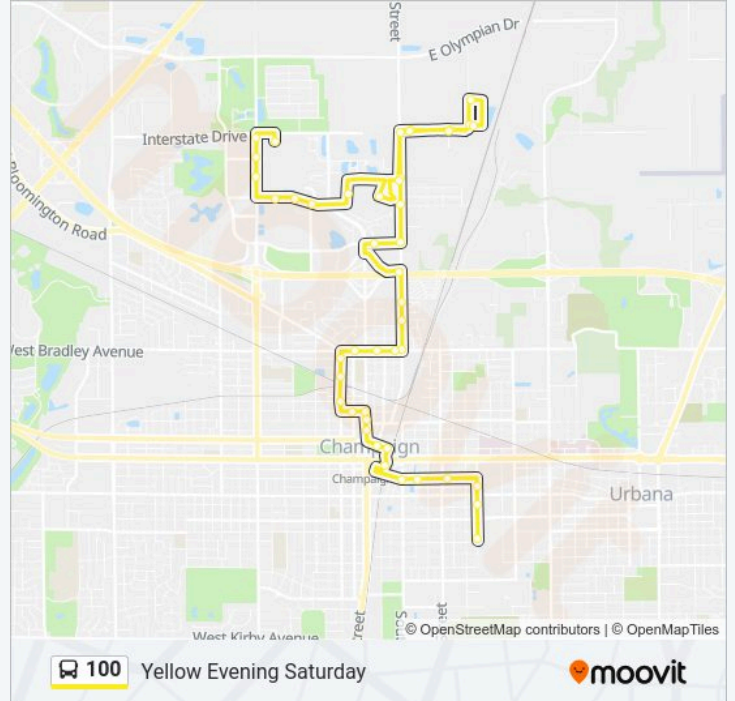
Direction: Transit Plaza

Stops: 45

Trip Duration: 36 min

Line Summary:

Mercury at Fedex (Sw)
Mercury & Gemini (Sw Corner)
Mercury & Apollo (Ne Far Side)
Viking North (South Side)
Viking South (North Side)
Mercury & Gemini (Ne Corner)
Mercury at Fedex (North Side)
Mkt Plc North Ent & Market (Nw)
Market & Wilbur (Nw Corner)
Market & Marketview (Nw Corner)
Marketview at Marketview Center (Ne)
Anthony And Market (Sw)
Market & Tulip Tree (West Side Shelter)
Market & Tower (West Side)
Market & Bradley (Nw Corner)
Bradley & Champaign (Ne Corner)
Bradley & Hickory (Ne Corner)
Randolph & Bradley (Ne Corner)
State & Beardsley (Nw Corner)
State & Tremont (Nw Corner)
State & Vine (Nw Corner)
Randolph & Columbia (Sw Corner)
Neil & Columbia (Sw Corner)
Neil & Washington (Nw Corner)
Neil & Hill (Nw Corner)
Main & Walnut (Sw Corner)
Main & Chestnut (Sw Corner)
Illinois Terminal
Logan & First (Sw Corner)
White & Second (Se Far Side)
White Street Mid-Block (South Side)
Wright & Stoughton (Nw Corner)



Wright & Healey (Nw Corner)

Transit Plaza

Direction: Savoy Walmart

85 stops

[VIEW LINE SCHEDULE](#)

Champaign Walmart (East Shelter)

Prospect & Interstate (Sw Far Side)

Meijer Drive & Prospect (Nw Corner)

Prospect at Meijer (Nw Corner)

Town Center at Target (Sw Corner)

Town Center & Menards (Sw Corner)

Town Center & Moreland (Sw Corner)

Market Place West (East Side)

Market Place (Ne Mall Entrance)

Mkt Plc North Ent & Market (Sw)

Market & Mercury (Se Corner)

Mercury at Fedex (Sw)

Mercury & Gemini (Sw Corner)

Mercury & Apollo (Ne Far Side)

Viking North (South Side)

Viking South (North Side)

Mercury & Gemini (Ne Corner)

Mercury at Fedex (North Side)

Mkt Plc North Ent & Market (Nw)

Market & Wilbur (Nw Corner)

Market & Marketview (Nw Corner)

Marketview at Marketview Center (Ne)

Anthony And Market (Sw)

Market & Tulip Tree (West Side Shelter)

Market & Tower (West Side)

Market & Bradley (Nw Corner)

Bradley & Champaign (Ne Corner)

100 bus Time Schedule

Savoy Walmart Route Timetable:

Monday	Not Operational
Tuesday	Not Operational
Wednesday	Not Operational
Thursday	Not Operational
Friday	Not Operational
Saturday	6:39 PM - 10:09 PM
Sunday	Not Operational

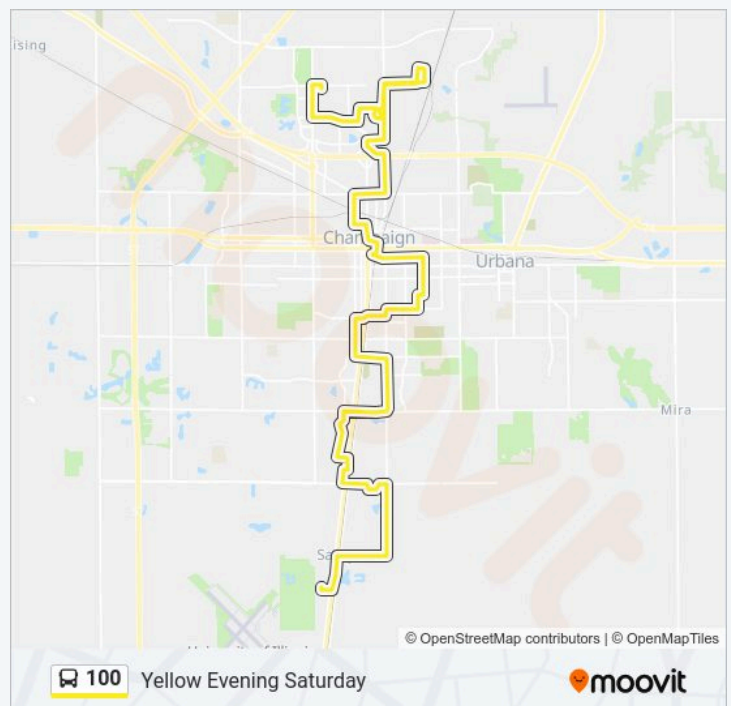
100 bus Info

Direction: Savoy Walmart

Stops: 85

Trip Duration: 69 min

Line Summary:



Bradley & Hickory (Ne Corner)
Randolph & Bradley (Ne Corner)
State & Beardsley (Nw Corner)
State & Tremont (Nw Corner)
State & Vine (Nw Corner)
Randolph & Columbia (Sw Corner)
Neil & Columbia (Sw Corner)
Neil & Washington (Nw Corner)
Neil & Hill (Nw Corner)
Main & Walnut (Sw Corner)
Main & Chestnut (Sw Corner)
Illinois Terminal
Logan & First (Sw Corner)
White & Second (Se Far Side)
White Street Mid-Block (South Side)
Wright & Stoughton (Nw Corner)
Wright & Healey (Nw Corner)
Transit Plaza
Wright & Chalmers (Nw Corner)
Sixth & Armory (Sw Far Side)
Gregory at Ikenberry Commons (North)
First & Gregory (Ne Corner)
First & Stadium (Nw Corner)
Stadium & Oak (Nw Far Side)
Neil & Stadium (Ne Corner)
Hessel & Randolph (Ne Corner)
State & Hessel (Ne Corner)
State & Birch (Nw Corner)
Kirby & State (Nw Corner)
State & Trade Center Dr. (Nw Corner)
Fox & State (Nw Corner)
St. Mary's & Oak (Sw Corner)

First & St. Mary's (Sw Corner)

First at Ihotel

First & Hazelwood (Nw Corner)

First & Gerty (Nw Corner)

First & Gerty (Sw Far Side)

Ashton Woods (West Side)

First & Windsor (Nw Corner)

Windsor & Lyndhurst (Sw Far Side)

Lyndhurst & Bedford (Nw Corner)

Lyndhurst & Park Ln (Nw Corner)

Lyndhurst & Old Maple Lane (Nw Corner)

Lyndhurst & Arbours Drive (Nw Corner)

Lyndhurst & Evergreen Circle (Nw Corner)

Lyndhurst & Burwash (Nw Corner)

Burwash & Woodfield (Sw Corner)

Neil & Burwash (Sw Corner)

Woodfield & Arbor Town (Sw Far Side)

Woodfield & Curtis (Nw Corner)

Curtis Rd. at Winfield Village

Parkview (South Side)

Sterling on First (East Side)

First & Lake Park North (Nw Corner)

First & Lake Park South (Nw Corner)

Church & Denton (Ne Corner)

Colbert Park (North Side)

Savoy Walmart (Dunlap Avenue)

Direction: Illinois Terminal

44 stops

[VIEW LINE SCHEDULE](#)

Savoy Walmart (Dunlap Avenue)

Colbert Park (South Side)

Church & Denton (Se Far Side)

100 bus Time Schedule

Illinois Terminal Route Timetable:

Monday	Not Operational
Tuesday	Not Operational
Wednesday	Not Operational
Thursday	Not Operational

First & Lake Park South (Nw Corner)

First & Lake Park North (Nw Corner)

Sterling on First (East Side)

Parkview (North Side)

Winfield Village Lot M

Winfield Village Lot G

Winfield Village Lot B

Woodfield & Curtis (Ne Far Side)

Woodfield & Arbor Town (Se Corner)

Burwash & Woodfield (Ne Corner)

Lyndhurst & Burwash (Ne Corner)

Lyndhurst & Lyndhurst Village Ct. (Se)

Lyndhurst & Arbours Drive (East Side)

Lyndhurst & Old Maple Lane (Se Corner)

Lyndhurst & Park Ln (Se Corner)

Lyndhurst & Bedford (Se Corner)

Fox & Windsor (Se Corner)

Ashton Woods (East Side)

First & Gerty (Se Corner)

First & Hazelwood (Se Corner)

First at Ihotel

St. Mary's & Oak (Ne Corner)

Fox & State (Ne Corner)

State & Trade Center Dr. (Se Corner)

Kirby & State (Se Corner)

State & Birch (Se Corner)

State & Hessel (Se Corner)

Hessel & Randolph (South Side)

Neil & Hessel (Sw Corner)

Stadium & Oak (Sw Corner)

First & Gregory (Se Corner)

Gregory at Ikenberry Commons (South)

Friday

Not Operational

Saturday

10:52 PM - 11:22 PM

Sunday

Not Operational

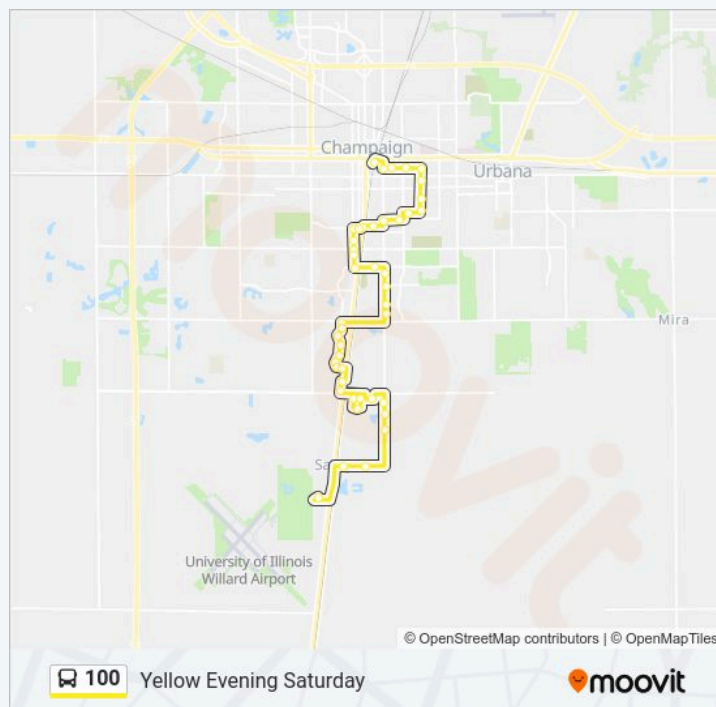
100 bus Info

Direction: Illinois Terminal

Stops: 44

Trip Duration: 45 min

Line Summary:



Fifth & Armory (Sw Corner)

Armory & Wright (Ne Far Side)

Transit Plaza

Wright & Healey (East Side)

White & Wright (Se Corner)

White Street Mid-Block (North Side)

White & Second (Ne Corner)

White & First (Ne Corner)

Illinois Terminal

Direction: Champaign Walmart

79 stops

[VIEW LINE SCHEDULE](#)

Savoy Walmart (Dunlap Avenue)

Colbert Park (South Side)

Church & Denton (Se Far Side)

First & Lake Park South (Nw Corner)

First & Lake Park North (Nw Corner)

Sterling on First (East Side)

Parkview (North Side)

Winfield Village Lot M

Winfield Village Lot G

Winfield Village Lot B

Woodfield & Curtis (Ne Far Side)

Woodfield & Arbor Town (Se Corner)

Burwash & Woodfield (Ne Corner)

Lyndhurst & Burwash (Ne Corner)

Lyndhurst & Lyndhurst Village Ct. (Se)

Lyndhurst & Arbours Drive (East Side)

Lyndhurst & Old Maple Lane (Se Corner)

Lyndhurst & Park Ln (Se Corner)

Lyndhurst & Bedford (Se Corner)

Fox & Windsor (Se Corner)

100 bus Time Schedule

Champaign Walmart Route Timetable:

Monday	Not Operational
Tuesday	Not Operational
Wednesday	Not Operational
Thursday	Not Operational
Friday	Not Operational
Saturday	5:52 PM - 10:22 PM
Sunday	Not Operational

100 bus Info

Direction: Champaign Walmart

Stops: 79

Trip Duration: 70 min

Line Summary:

Ashton Woods (East Side)

First & Gerty (Se Corner)

First & Hazelwood (Se Corner)

First at Ihotel

St. Mary's & Oak (Ne Corner)

Fox & State (Ne Corner)

State & Trade Center Dr. (Se Corner)

Kirby & State (Se Corner)

State & Birch (Se Corner)

State & Hessel (Se Corner)

Hessel & Randolph (South Side)

Neil & Hessel (Sw Corner)

Stadium & Oak (Sw Corner)

First & Gregory (Se Corner)

Gregory at Ikenberry Commons (South)

Fifth & Armory (Sw Corner)

Armory & Wright (Ne Far Side)

Transit Plaza

Wright & Healey (East Side)

White & Wright (Se Corner)

White Street Mid-Block (North Side)

White & Second (Ne Corner)

White & First (Ne Corner)

Illinois Terminal

Walnut & Logan (Ne Corner)

Walnut & University (Se Corner)

Main & Walnut (Se Corner)

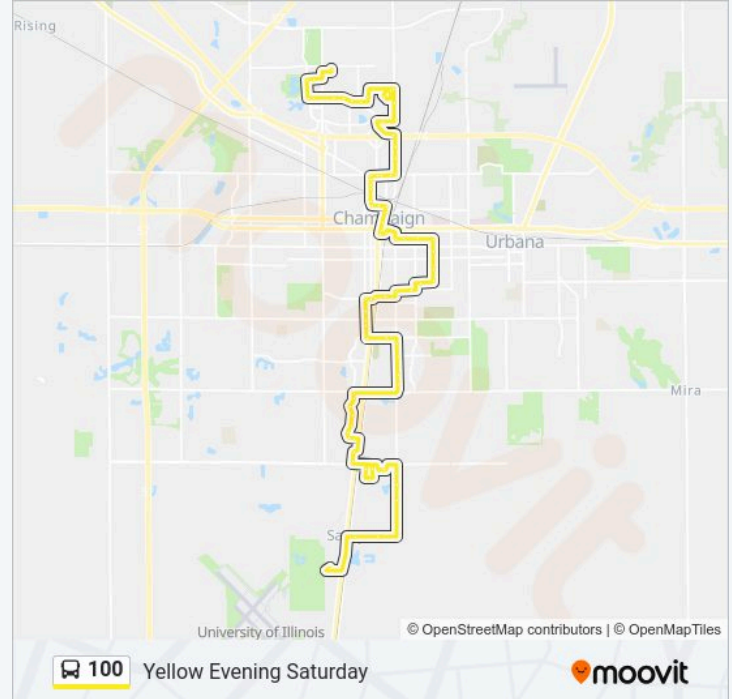
Walnut & Washington (Se Corner)

Walnut & Columbia (Se Corner)

Neil & Columbia (Ne Corner)

Randolph & Columbia (Ne Corner)

Randolph & Vine (Se Corner)



Randolph & Tremont (East Side)

Randolph & Eureka (East Side)

Randolph & Beardsley (Se)

Randolph & Bradley (Se Corner)

Bradley & Neil (Sw Corner)

Bradley & Hickory (Sw Corner)

Bradley & Champaign (Sw Corner)

Market & Bradley (Ne Far Side)

Market & Tower (Ne Far Side)

Market & Tulip Tree (Se Corner)

Anthony And Market (Nw Far Side)

Marketview at Mktvw Center (Se Far Side)

Market & Marketview (Ne Far Side)

Market & Wilbur (Se Corner)

Mkt Plc North Ent & Market (Nw Far)

Market Place (Ne Mall Entrance)

Market Place North Entrance (East Side)

Market Place West (West Side)

Town Center & Neil (Ne Corner)

Town Center & Moreland (Ne Corner)

Town Center & Menards (Ne Corner)

Town Center at Target (Ne Corner)

Town Center at Meijer (North Side)

Boardwalk & Town Center (Ne Corner)

Boardwalk & Meijer Dr. (Se Corner)

Meijer Dr. at Meijer (South Side)

Champaign Walmart (East Shelter)

Direction: First & Gregory

39 stops

[VIEW LINE SCHEDULE](#)

Champaign Walmart (East Shelter)

Prospect & Interstate (Sw Far Side)

100 bus Time Schedule

First & Gregory Route Timetable:

Monday	Not Operational
Tuesday	Not Operational
Wednesday	Not Operational

Meijer Drive & Prospect (Nw Corner)

Prospect at Meijer (Nw Corner)

Town Center at Target (Sw Corner)

Town Center & Menards (Sw Corner)

Town Center & Moreland (Sw Corner)

Market Place West (East Side)

Market Place (Ne Mall Entrance)

Mkt Plc North Ent & Market (Sw)

Market & Wilbur (Nw Corner)

Market & Marketview (Nw Corner)

Marketview at Marketview Center (Ne)

Anthony And Market (Sw)

Market & Tulip Tree (West Side Shelter)

Market & Tower (West Side)

Market & Bradley (Nw Corner)

Bradley & Champaign (Ne Corner)

Bradley & Hickory (Ne Corner)

Randolph & Bradley (Ne Corner)

State & Beardsley (Nw Corner)

State & Tremont (Nw Corner)

State & Vine (Nw Corner)

Randolph & Columbia (Sw Corner)

Neil & Columbia (Sw Corner)

Neil & Washington (Nw Corner)

Neil & Hill (Nw Corner)

Main & Walnut (Sw Corner)

Main & Chestnut (Sw Corner)

Illinois Terminal

Logan & First (Sw Corner)

White & Second (Se Far Side)

White Street Mid-Block (South Side)

Wright & Stoughton (Nw Corner)

Thursday	Not Operational
Friday	Not Operational
Saturday	11:36 PM
Sunday	Not Operational

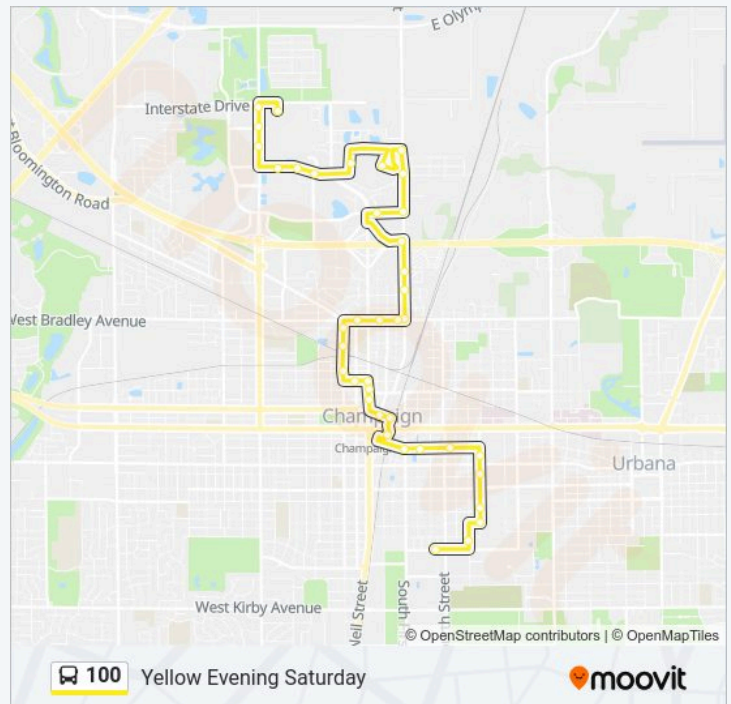
100 bus Info

Direction: First & Gregory

Stops: 39

Trip Duration: 37 min

Line Summary:



Wright & Healey (Nw Corner)

Transit Plaza

Wright & Chalmers (Nw Corner)

Sixth & Armory (Sw Far Side)

Gregory at Ikenberry Commons (North)

100 bus time schedules and route maps are available in an offline PDF at moovitapp.com. Use the Moovit App to see live bus times, train schedule or subway schedule, and step-by-step directions for all public transit in Champaign - Urbana, IL.

© 2024 Moovit - All Rights Reserved