

The 129 bus line (Frankford-Knights to Oxford Valley) has 5 routes. For regular weekdays, their operation hours are:  
 (1) Bridgewater Industrial Park: 5:58 AM(2) Bucks County Office Center: 6:15 PM(3) Frankford-Knights: 5:35 AM - 9:40 PM(4) Oxford Valley Mall: 6:00 AM - 10:00 PM(5) Penndel: 6:15 PM

Use the Moovit App to find the closest 129 bus station near you and find out when is the next 129 bus arriving.

**Direction: Bridgewater Industrial Park**  
 26 stops  
[VIEW LINE SCHEDULE](#)

**129 bus Time Schedule**  
 Bridgewater Industrial Park Route Timetable:

Sunday	Not Operational
Monday	5:58 AM
Tuesday	5:58 AM
Wednesday	5:58 AM
Thursday	5:58 AM
Friday	5:58 AM
Saturday	Not Operational

- City Line Loop
- Bristol Pk & Edgewood Av
- Bristol Pk & Tennis Av
- Bristol Pk & Buttonwood Av
- Bristol Pk & Kings Ln
- Bristol Pk & Penn St
- Bristol Pk & Biddle Ln - Mbfs
- Bristol Pk & Woodhaven Rd - Mbns
- Philadelphia Mills & Marshalls
- Franklin Mills Dr & Knights Rd
- Knights & Mechanicsville Rd - Mbns
- Knights Rd & Franklin Mills Circle
- Knights Rd & Plum Av
- Knights Rd & Lakewood Av
- Knights Rd & Dunks Ferry Rd - FS
- Knights Rd & Mckinley Av - FS
- Knights Rd & Street Rd - FS
- Knights Rd & Byberry Rd
- Byberry Rd & Knights Rd - Mbfs
- Byberry Rd & Hulmeville Rd - FS
- Byberry Rd & Bridgewater Rd - Mbns

**129 bus Info**  
**Direction:** Bridgewater Industrial Park  
**Stops:** 26  
**Trip Duration:** 21 min  
**Line Summary:**

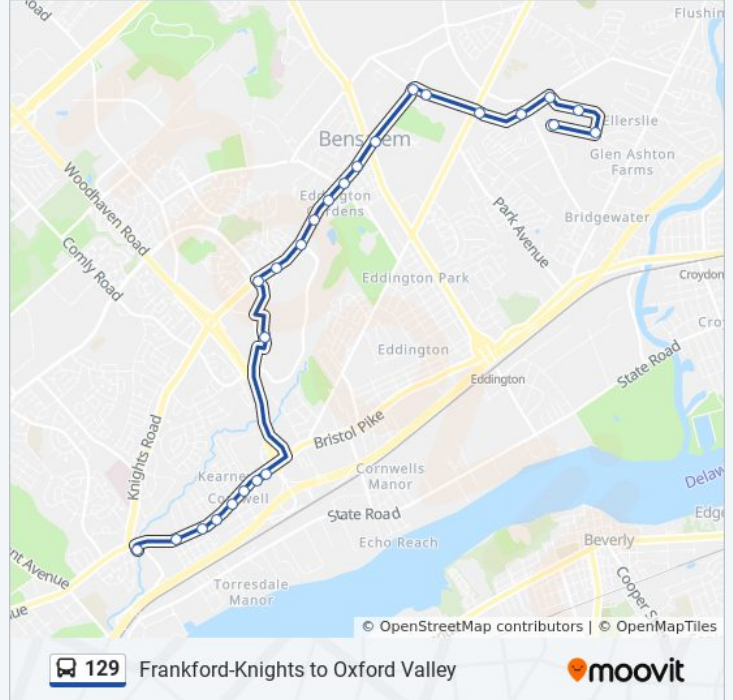
Byberry Rd & Adams Rd

Adams Rd & Adams Cr

Adams Rd & Ford Rd

Ford Rd & Bridgewater Rd - Mbns

Ford Rd & Bridgewater Rd



**Direction: Bucks County Office Center**

53 stops

[VIEW LINE SCHEDULE](#)

Oxford Valley Mall & J C Penney

Lincoln Hwy & Woodbourne Rd

Lincoln Hwy & Woodbourne Rd - Mbfs

Lincoln Hwy & Highland Pk Rd - Mbfs

Lincoln Hwy & Highland Pk Rd - Mbns

Lincoln Hwy & I-95 - Mbfs

Lincoln Hwy & Durham Rd - Mbns

Durham Rd & E Monroe Av - FS

Durham Rd & Woodland Av - FS

Durham Rd & Claymont Av - FS

Durham Rd & Framer Av - FS

Durham Rd & Trenton Rd

Durham Rd & Sandybrook Dr - Mbfs

Durham Rd & Hollybrooke Dr

Durham Rd & Frosty Hollow Rd

Durham Rd & Green Meadow Dr

Durham Rd & S Tanglewood Dr

New Falls Rd & Durham Rd - FS

**129 bus Time Schedule**

Bucks County Office Center Route Timetable:

Sunday	6:15 PM
Monday	Not Operational
Tuesday	Not Operational
Wednesday	Not Operational
Thursday	Not Operational
Friday	Not Operational
Saturday	Not Operational

**129 bus Info**

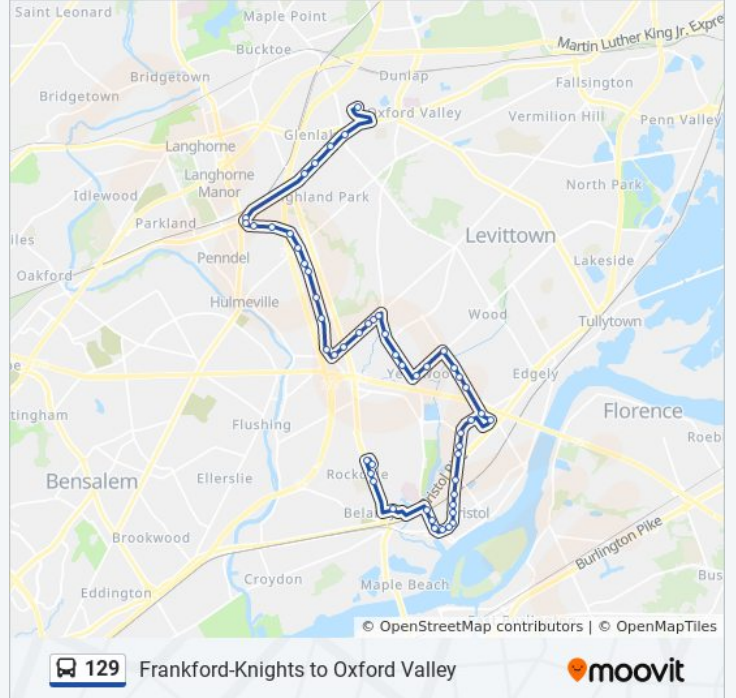
**Direction:** Bucks County Office Center

**Stops:** 53

**Trip Duration:** 37 min

**Line Summary:**

New Falls Rd & Veterans Hwy  
New Falls Rd & Plumtree Rd - Mbfs  
New Falls Rd & Petunia Rd - Mbfs  
New Falls Rd & Plumbridge Dr  
New Falls & Bristol Oxford Valley Rd - Mbns  
Bristol Oxford Valley Rd & Mill Dr  
Bristol Oxford Valley Rd & Border Rock Rd  
Bristol Oxf Vly Rd & Brittany Springs - FS  
Mill Creek Rd & Bristol Oxford Valley Rd - Mbfs  
Mill Creek Rd & Blue Ridge Pass  
Mill Creek Rd & Green Ln  
Green Ln & N Fleetwing Dr  
Green Ln & Mitchell Rd  
Green Ln & N Fleetwing Dr  
Green Ln & Pacific Av  
Green Ln & Elwood Av  
Beaver Dam Rd & Plymouth Av  
Beaver Dam Rd & Lakeland Av  
Beaver Dam Rd & Venice Av - FS  
Beaver Dam Rd & Van Kirk St - FS  
Beaver St & Third St  
Beaver St & Garden St - Mbfs Bristol Railroad Stn  
Beaver St & Point St  
Beaver St & Canal St - FS  
Beaver St & Pond St  
Pond St & Mulberry St  
Old Us 13 & Market St  
Bath St & Otter St - FS  
Bath St & Buckley St  
Bath St & Howell St - Mbfs  
Bristol Park Shopping Center  
Veterans Hwy & Winder Dr  
Veterans Hwy & Winder Dr - Mbfs



Veterans Hwy & Rockview Dr

Bucks County Office Center

**Direction: Frankford-Knights**

104 stops

[VIEW LINE SCHEDULE](#)

Oxford Valley Mall & J C Penney

Lincoln Hwy & Woodbourne Rd

Lincoln Hwy & Woodbourne Rd - Mbfs

Lincoln Hwy & Highland Pk Rd - Mbfs

Lincoln Hwy & Highland Pk Rd - Mbns

Lincoln Hwy & I-95 - Mbfs

Lincoln Hwy & Durham Rd - Mbns

Durham Rd & E Monroe Av - FS

Durham Rd & Woodland Av - FS

Durham Rd & Claymont Av - FS

Durham Rd & Framer Av - FS

Durham Rd & Trenton Rd

Durham Rd & Sandybrook Dr - Mbfs

Durham Rd & Hollybrooke Dr

Durham Rd & Frosty Hollow Rd

Durham Rd & Green Meadow Dr

Durham Rd & S Tanglewood Dr

New Falls Rd & Durham Rd - FS

New Falls Rd & Veterans Hwy

New Falls Rd & Plumtree Rd - Mbfs

New Falls Rd & Petunia Rd - Mbfs

New Falls Rd & Plumbridge Dr

New Falls & Bristol Oxford Valley Rd - Mbns

Bristol Oxford Valley Rd & Mill Dr

Bristol Oxford Valley Rd & Border Rock Rd

Bristol Oxf Vly Rd & Brittany Springs - FS

Mill Creek Rd & Bristol Oxford Valley Rd - Mbfs

**129 bus Time Schedule**

Frankford-Knights Route Timetable:

Sunday	8:00 AM - 4:50 PM
Monday	5:35 AM - 9:40 PM
Tuesday	5:35 AM - 9:40 PM
Wednesday	5:35 AM - 9:40 PM
Thursday	5:35 AM - 9:40 PM
Friday	5:35 AM - 9:40 PM
Saturday	6:45 AM - 10:00 PM

**129 bus Info**

**Direction:** Frankford-Knights

**Stops:** 104

**Trip Duration:** 70 min

**Line Summary:**



Mill Creek Rd & Blue Ridge Pass

Mill Creek Rd & Green Ln

Green Ln & N Fleetwing Dr

Green Ln & Mitchell Rd

Green Ln & N Fleetwing Dr

Green Ln & Pacific Av

Green Ln & Elwood Av

Beaver Dam Rd & Plymouth Av

Beaver Dam Rd & Lakeland Av

Beaver Dam Rd & Venice Av - FS

Beaver Dam Rd & Van Kirk St - FS

Beaver St & Third St

Beaver St & Garden St - Mbfs Bristol Railroad Stn

Beaver St & Point St

Beaver St & Canal St - FS

Beaver St & Pond St

Pond St & Mulberry St

Old Us 13 & Market St

Bath St & Otter St - FS

Bath St & Buckley St

Bath St & Howell St - Mbfs

Bristol Park Shopping Center

Veterans Hwy & Winder Dr

Veterans Hwy & Winder Dr - Mbfs

Veterans Hwy & Rockview Dr

Bucks County Office Center

Wharton Rd & Rittenhouse Cr

Rittenhouse Circle 200

Rittenhouse Circle 180

Rittenhouse Cr & Wharton Rd

Wharton Rd & Ford Rd

Ford Rd & Pearl Buck Rd

Frost Rd & Ford Rd - FS

Frost Rd & Sinclair Rd

Frost Rd & Crossings Dr

Crossings Dr & Newportville Rd - 1 Mbns

Crossings Dr & Newportville Rd - 2 Mbns

Newportville Rd & Ford Rd

Newportville Rd & New Falls Rd

Bensalem Blvd & New Falls Rd - FS

Bensalem Blvd & Gibson Rd - FS

Bensalem Blvd & Flushing Rd - FS

Bensalem Blvd & Portside Dr

Bensalem Blvd & Mt Vernon Dr

Bensalem Blvd & Jason Dr

Bensalem Blvd & Alvin Av

Bridgewater Rd & Bensalem Blvd - FS

Bridgewater Rd & Trace Dr

Bridgewater Rd & Winchester Rd

Bridgewater & Deerfield

Bridgewater Rd & Ford Rd

Adams Rd & Ford Rd - FS

Adams Rd & Adams Cr

Adams Rd & Byberry Rd

Byberry Rd & Galloway Rd - FS

Byberry Rd & Hulmeville Rd - FS

Byberry Rd & Knights Rd - Mbns

Knights Rd & Tucker Rd

Knights Rd & Street Rd

Knights Rd & Virginia Av

Knights Rd & Dunks Ferry Rd

Knights Rd & Monroe Av

Knights Rd & Plum Av

Knights Rd & Mccarthy Cir

Knights Rd & Mechanicsville Rd

Franklin Mills & Design Center Dr

Franklin Mills & Design Ctr - Mbfs

Franklin Mills & Liberty Bell Blvd

Phila Mills & Liberty Bell - Mbfs

Bristol Pk & Home Depot Plaza - FS

Bristol Pk & Penn St

Bristol Pk & Poquessing Av

Bristol Pk & Buttonwood Av

Bristol Pk & Tennis Av

Bristol Pk & Colonial Av

Bristol Pk & Red Lion Rd

City Line Loop

### Direction: Oxford Valley Mall

96 stops

[VIEW LINE SCHEDULE](#)

City Line Loop

Bristol Pk & Edgewood Av

Bristol Pk & Tennis Av

Bristol Pk & Buttonwood Av

Bristol Pk & Kings Ln

Bristol Pk & Penn St

Bristol Pk & Biddle Ln - Mbfs

Philadelphia Mills & Marshalls

Franklin Mills Dr & Knights Rd

Knights & Mechanicsville Rd - Mbns

Knights Rd & Plum Av

Knights Rd & Lakewood Av

Knights Rd & Dunks Ferry Rd - FS

Knights Rd & Mckinley Av - FS

Knights Rd & Street Rd - FS

Knights Rd & Byberry Rd

Byberry Rd & Knights Rd - Mbfs

Byberry Rd & Hulmeville Rd - FS

### 129 bus Time Schedule

Oxford Valley Mall Route Timetable:

Sunday	9:17 AM - 4:47 PM
Monday	6:00 AM - 10:00 PM
Tuesday	6:00 AM - 10:00 PM
Wednesday	6:00 AM - 10:00 PM
Thursday	6:00 AM - 10:00 PM
Friday	6:00 AM - 10:00 PM
Saturday	6:05 AM - 9:41 PM

### 129 bus Info

**Direction:** Oxford Valley Mall

**Stops:** 96

**Trip Duration:** 74 min

**Line Summary:**

Byberry Rd & Bridgewater Rd - Mbns

Byberry Rd & Adams Rd

Adams Rd & Adams Cr

Adams Rd & Ford Rd

Ford Rd & Bridgewater Rd - Mbns

Ford Rd & Bridgewater Rd

Bridgewater Rd & Deerfield Dr

Bridgewater Rd & Winchester Rd

Bensalem Blvd & Roberts Rd

Bensalem Blvd & Farley Rd

Bensalem Blvd & Jason Dr

Bensalem Blvd & Mt Vernon Rd - FS

Bensalem Blvd & Portside Dr

Bensalem Blvd & Flushing Rd

Bensalem Blvd & Gibson Rd

Bensalem Blvd & New Falls Rd

Newportville Rd & Lower Rd - FS

Newportville Rd & Hazel Rd

Newportville Rd & Willow Av

Crossings Dr & Newportville Rd - 2 Mbfs

Crossings Dr & Newportville Rd - 1 Mbfs

Crossings Dr & Frost Rd

Frost Rd & Sinclair Rd

Ford Rd & Pearl Buck Rd

Ford Rd & Wharton Rd

Rittenhouse Cr 180

Rittenhouse Circle 200

Rittenhouse Cr & Wharton Rd

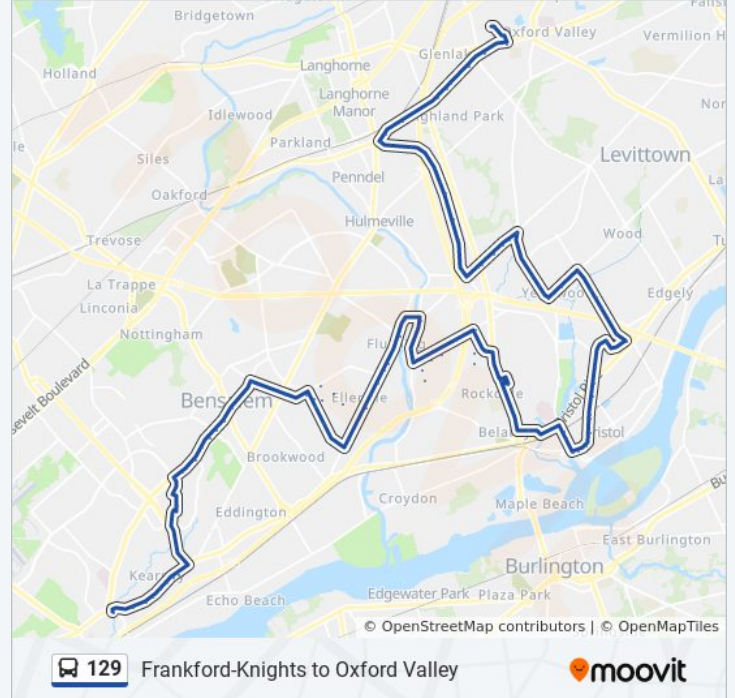
Bucks County Office Center

Bristol Park Shopping Center

Bath St & Howell St

Bath St & Mifflin St

Mill St & Old Us 13





Old Us 13 & Market St

Pond St & Mulberry St - Mbfs

Beaver St & Canal St

Beaver St & Prospect St

Beaver St & Garden St - Mbns

Beaver St & 4th St - FS

Beaver St & Bristol Pk

Beaver Dam Rd & Schumacher Dr

Beaver Dam Rd & Lakeland Av

Beaver Dam Rd & Plymouth Av

Elwood Av & Green Ln

Green Ln & Pacific Av - FS

Green Ln & N Fleetwing Dr - FS

Green Ln & Mitchell Rd

Green Ln & N Fleetwing Dr

Mill Creek Rd & Green Ln - FS

Mill Creek Rd & Blue Ridge Pass - FS

Mill Creek Rd & Bristol-Oxford Valley Rd

Bristol-Oxford Valley Rd & Brittany Dr

Bristol Oxford Valley Rd & Border Rock Rd

Bristol-Oxford Valley Rd & Cinder Ln

New Falls Rd & Bristol Oxford Valley Rd - FS

New Falls Rd & Plumbridge Dr

New Falls Rd & Petunia Rd

New Falls Rd & Plumtree Rd - Mbns

New Falls Rd & Veterans Hwy

New Falls Rd & Veterans Hwy - FS

New Falls Rd & Durham Rd

Durham Rd & S Tanglewood Dr - FS

Durham Rd & Green Meadow Dr

Durham Rd & Frosty Hollow Rd - FS

Durham Rd & Hollybrook Rd

Durham Rd & Sandybrook Dr - Mbns

Durham Rd & Trenton Rd

Durham Rd & Delaware Av

Durham Rd & Woodland Av

Durham Rd & Lincoln Hwy

Lincoln Hwy & I-95 - Mbns

Lincoln Hwy & Linden Av - Mbfs

Lincoln Hwy & Highland Park Way - FS

Lincoln Hwy & Highland Park Way - Mbns

Lincoln Hwy & Woodbourne Rd - Mbns

Lincoln Hwy & Woodbourne Rd - FS

Mall Blvd & Lincoln Hwy

Oxford Valley Mall & J C Penney

### Direction: Penndel

79 stops

[VIEW LINE SCHEDULE](#)

City Line Loop

Bristol Pk & Edgewood Av

Bristol Pk & Tennis Av

Bristol Pk & Buttonwood Av

Bristol Pk & Kings Ln

Bristol Pk & Penn St

Bristol Pk & Biddle Ln - Mbfs

Bristol Pk & Woodhaven Rd - Mbns

Philadelphia Mills & Marshalls

Franklin Mills Dr & Knights Rd

Knights & Mechanicsville Rd - Mbns

Knights Rd & Franklin Mills Circle

Knights Rd & Plum Av

Knights Rd & Lakewood Av

Knights Rd & Dunks Ferry Rd - FS

Knights Rd & Mckinley Av - FS

Knights Rd & Street Rd - FS

### 129 bus Time Schedule

Pennadel Route Timetable:

Sunday	6:15 PM
Monday	Not Operational
Tuesday	Not Operational
Wednesday	Not Operational
Thursday	Not Operational
Friday	Not Operational
Saturday	Not Operational

### 129 bus Info

**Direction:** Penndel

**Stops:** 79

**Trip Duration:** 61 min

**Line Summary:**

Knights Rd & Byberry Rd

Byberry Rd & Knights Rd - Mbfs

Byberry Rd & Hulmeville Rd - FS

Byberry Rd & Bridgewater Rd - Mbns

Bridgewater Rd & Deerfield Dr

Bridgewater Rd & Winchester Rd

Bensalem Blvd & Roberts Rd

Bensalem Blvd & Farley Rd

Bensalem Blvd & Jason Dr

Bensalem Blvd & Mt Vernon Rd - FS

Bensalem Blvd & Portside Dr

Bensalem Blvd & Flushing Rd

Bensalem Blvd & Gibson Rd

Bensalem Blvd & New Falls Rd

Newportville Rd & Lower Rd - FS

Newportville Rd & Hazel Rd

Newportville Rd & Willow Av

Ford Rd & Pearl Buck Rd

Ford Rd & Wharton Rd

Bucks County Office Center

Veterans Hwy & Rockview Dr - FS

Bristol Park Shopping Center

Bath St & Howell St

Bath St & Mifflin St

Mill St & Old Us 13

Old Us 13 & Market St

Pond St & Mulberry St - Mbfs

Beaver St & Canal St

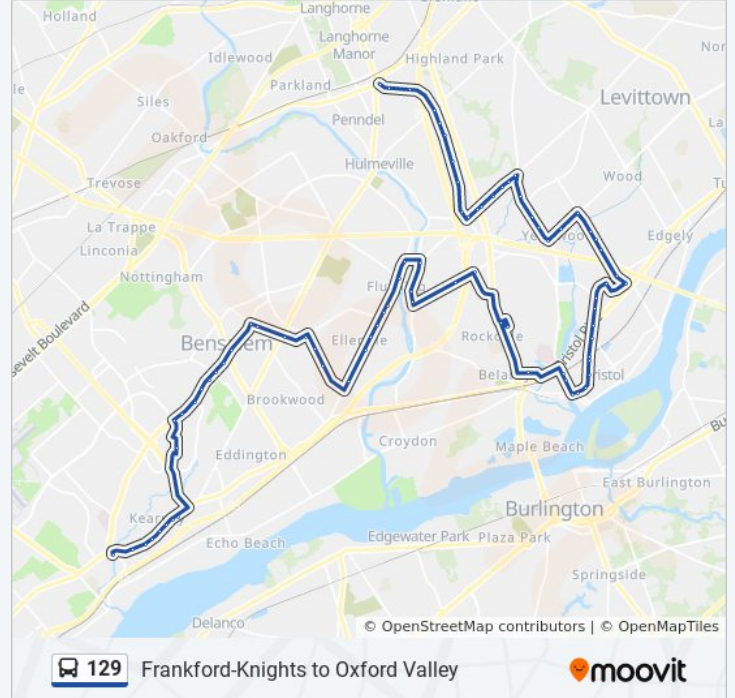
Beaver St & Prospect St

Beaver St & Garden St - Mbns

Beaver St & 4th St - FS

Beaver St & Bristol Pk

Beaver Dam Rd & Schumacher Dr



Beaver Dam Rd & Lakeland Av  
Beaver Dam Rd & Plymouth Av  
Elwood Av & Green Ln  
Green Ln & Pacific Av - FS  
Green Ln & N Fleetwing Dr - FS  
Green Ln & Mitchell Rd  
Green Ln & N Fleetwing Dr  
Mill Creek Rd & Green Ln - FS  
Mill Creek Rd & Blue Ridge Pass - FS  
Mill Creek Rd & Bristol-Oxford Valley Rd  
Bristol-Oxford Valley Rd & Brittany Dr  
Bristol Oxford Valley Rd & Border Rock Rd  
Bristol-Oxford Valley Rd & Cinder Ln  
New Falls Rd & Bristol Oxford Valley Rd - FS  
New Falls Rd & Plumbridge Dr  
New Falls Rd & Petunia Rd  
New Falls Rd & Plumtree Rd - Mbns  
New Falls Rd & Veterans Hwy  
New Falls Rd & Veterans Hwy - FS  
New Falls Rd & Durham Rd  
Durham Rd & S Tanglewood Dr - FS  
Durham Rd & Green Meadow Dr  
Durham Rd & Frosty Hollow Rd - FS  
Durham Rd & Hollybrook Rd  
Durham Rd & Sandybrook Dr - Mbns  
Durham Rd & Trenton Rd  
Durham Rd & Delaware Av  
Durham Rd & Woodland Av  
Durham Rd & Lincoln Hwy

129 bus time schedules and route maps are available in an offline PDF at [moovitapp.com](https://moovitapp.com). Use the [Moovit App](#) to see live bus times, train schedule or subway schedule, and step-by-step directions for all public transit in Philadelphia.

**Check Live Arrival Times**



