

The 139 bus line (King Of Prussia) has 3 routes. For regular weekdays, their operation hours are:
 (1) King Of Prussia: 4:28 AM - 10:30 PM(2) Limerick: 5:32 AM - 8:20 PM(3) Royersford: 9:25 PM
 Use the Moovit App to find the closest 139 bus station near you and find out when is the next 139 bus arriving.

Direction: King Of Prussia

57 stops

[VIEW LINE SCHEDULE](#)

Township Line Rd & Ridge Pk - FS

Township Line Rd & Linfield Rd

Township Line & Rittenhouse Rd

Limerick Square Shopping Center

Royersford Rd & 10th Av

10th & Main St

Main St & Lewis Rd

Main St & 5th Av

Main St & 4th Av

Main St & 3rd Av

Main St & 2nd Av

Bridge St & Main St

Main St & Yost St

Main St & New St

New St & Church St

New St & Penn St

New St & Cedar St

New St & Wall St

Main St & Schuylkill Rd - Mbns

Schuylkill Rd Rd & Hill Church Rd

Schuylkill Rd & Bonnie Brae Rd

Schuylkill Rd & Hares Hill Rd - Mbfs

139 bus Time Schedule

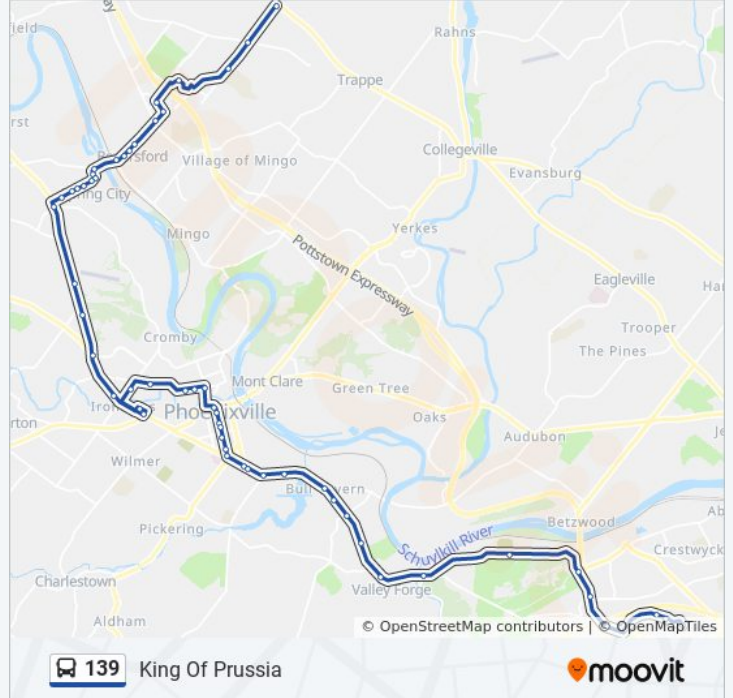
King Of Prussia Route Timetable:

Sunday	Not Operational
Monday	4:28 AM - 10:30 PM
Tuesday	4:28 AM - 10:30 PM
Wednesday	4:28 AM - 10:30 PM
Thursday	4:28 AM - 10:30 PM
Friday	4:28 AM - 10:30 PM
Saturday	7:15 AM - 10:40 PM

139 bus Info

Direction: King Of Prussia**Stops:** 57**Trip Duration:** 54 min**Line Summary:**

Schuylkill Rd & Ridge Rd
Schuylkill Rd & Rapps Dam Rd
Schuylkill Rd & Shoppes at Valley Forge
Phoenixville Plaza
Schuylkill Rd & Kimberton Rd - FS
Township Line Rd & Westridge Dr
Mowere Rd & Westridge Dr
High St & Taylor St
High St & Fairview St
High St & Franklin St
Bridge St & Main St
Main St & Church St - Fs
Main St & Washington Av
Main St & 1st Av
Main St & 3rd Av
Main St & 5th Av - Fs
Main St & Nutt Rd
Nutt Rd & Starr St
Valley Forge Rd & Kleyona Av
Valley Forge Rd & Whitehorse Rd
Valley Forge Rd & Dorchester Way
Valley Forge Rd & Pawlings Rd
Valley Forge Rd & Lafayette Cr
Valley Forge Rd & Country Club Rd - FS
Valley Forge Rd & Eastgate Dr
Valley Forge Rd & Valley Park Rd - FS
Valley Forge Rd & Valley Creek Rd - FS
Valley Forge Park Dr & Washington Memorial Chapel
North Gulph Rd & Valley Forge Rd
North Gulph Rd & 1st Av
North Gulph Rd & Guthrie Rd - FS
Goddard Blvd & North Gulph Rd - FS



Goddard Blvd & Mall Blvd - 1 Mbns

Goddard Blvd & Mall Blvd - 2 Mbns

Plaza at King Of Prussia

Direction: Limerick

57 stops

[VIEW LINE SCHEDULE](#)

Plaza at King Of Prussia

Goddard Blvd & Mall Blvd - Mbfs

Goddard Blvd & North Gulph Rd

North Gulph Rd & Guthrie Rd

North Gulph Rd & Freedom Business Ctr Dr

North Gulph Rd & 1st Av - Mbfs

North Gulph Rd & Valley Forge Rd - FS

Valley Forge Park Dr & Washington Memorial Chapel

Valley Forge Rd & Valley Creek Rd

Valley Forge Rd & Valley Park Rd - Mbns

Valley Forge Rd & Ferry Ln

Valley Forge Rd & Lafayette Rd

Valley Forge Rd & Mcavoy Ln

Valley Forge Rd & Morehall Dr

Valley Forge Rd & Whitehorse Rd

Nutt Rd & Valley Rd

Main St & Nutt Rd - Fs

Main St & 5th Av

Main St & 3rd Av

Main St & 1st Av

Main St & Washington Av

Main St & Church St

Bridge St & Gay St

Franklin St & High St

High St & Gay St - Fs

High St & Fairview St

139 bus Time Schedule

Limerick Route Timetable:

Sunday	Not Operational
Monday	5:32 AM - 8:20 PM
Tuesday	5:32 AM - 8:20 PM
Wednesday	5:32 AM - 8:20 PM
Thursday	5:32 AM - 8:20 PM
Friday	5:32 AM - 8:20 PM
Saturday	7:28 AM - 7:36 PM

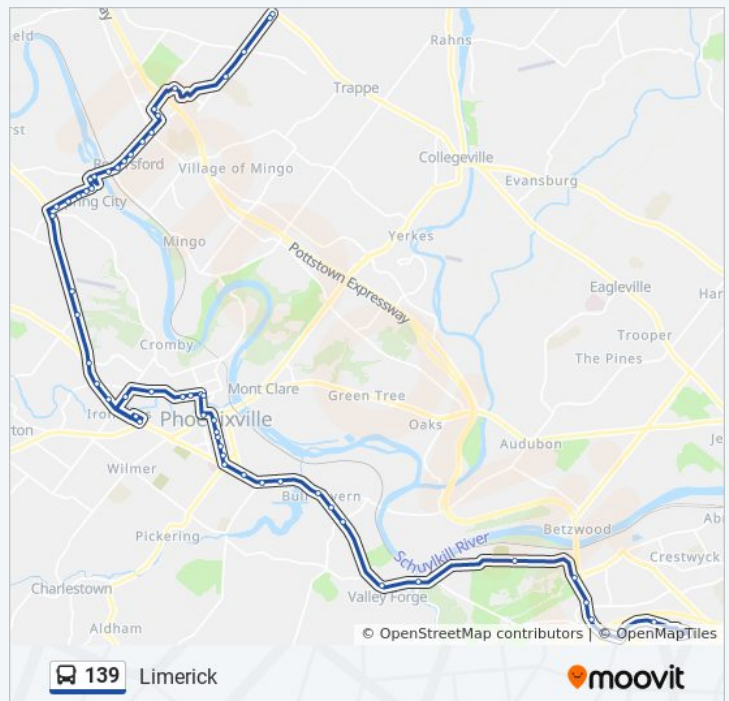
139 bus Info

Direction: Limerick

Stops: 57

Trip Duration: 56 min

Line Summary:



High St & Taylor St

Mowere Rd & Northridge Dr - FS

Township Line Rd & Szabo Farm Ln

Phoenixville Plaza

Schuylkill Rd & Kimberton Rd - FS

Schuylkill Rd & Township Line Rd - Mbfs

Schuylkill Rd & Mowere Rd - FS

Schuylkill Rd & Crossover Blvd - FS

Schuylkill Rd & Hares Hill Rd

Schuylkill Rd & Spring Hollow Rd

Schuylkill Rd & Park Rd

New St & Vincent Heights Cr - Mbfs

New St & Wall St

New St & Penn St

New St & Church St

New St & Main St

Main St & Yost St - Mbfs

Bridge St & Main St - Mbfs

Main St & 1st Av - Mbfs

Main St & 3rd Av

Main St & 4th Av

Main St & 5th Av

Main St & 7th Av

Main St & Lewis Rd

10th Av & Church St

10th Av & Royersford Rd

Limerick Square Shopping Center

Township Line Rd & Rittenhouse Rd

Township Line Rd & Linfield Rd

Township Line Rd & Ridge Pk - Mbns

Township Line Rd & Ridge Pk - FS

Direction: Royersford
53 stops

[VIEW LINE SCHEDULE](#)

- Plaza at King Of Prussia
- Goddard Blvd & Mall Blvd - Mbfs
- Goddard Blvd & North Gulph Rd
- North Gulph Rd & Guthrie Rd
- North Gulph Rd & Freedom Business Ctr Dr
- North Gulph Rd & 1st Av - Mbfs
- North Gulph Rd & Valley Forge Rd - FS
- Valley Forge Park Dr & Washington Memorial Chapel
- Valley Forge Rd & Valley Creek Rd
- Valley Forge Rd & Valley Park Rd - Mbns
- Valley Forge Rd & Ferry Ln
- Valley Forge Rd & Lafayette Rd
- Valley Forge Rd & Mcavoy Ln
- Valley Forge Rd & Morehall Dr
- Valley Forge Rd & Whitehorse Rd
- Nutt Rd & Valley Rd
- Main St & Nutt Rd - Fs
- Main St & 5th Av
- Main St & 3rd Av
- Main St & 1st Av
- Main St & Washington Av
- Main St & Church St
- Bridge St & Gay St
- Franklin St & High St
- High St & Gay St - Fs
- High St & Fairview St
- High St & Taylor St
- Mowere Rd & Northridge Dr - FS
- Township Line Rd & Szabo Farm Ln
- Phoenixville Plaza

139 bus Time Schedule

Royersford Route Timetable:

Sunday	Not Operational
Monday	9:25 PM
Tuesday	9:25 PM
Wednesday	9:25 PM
Thursday	9:25 PM
Friday	9:25 PM
Saturday	9:38 PM

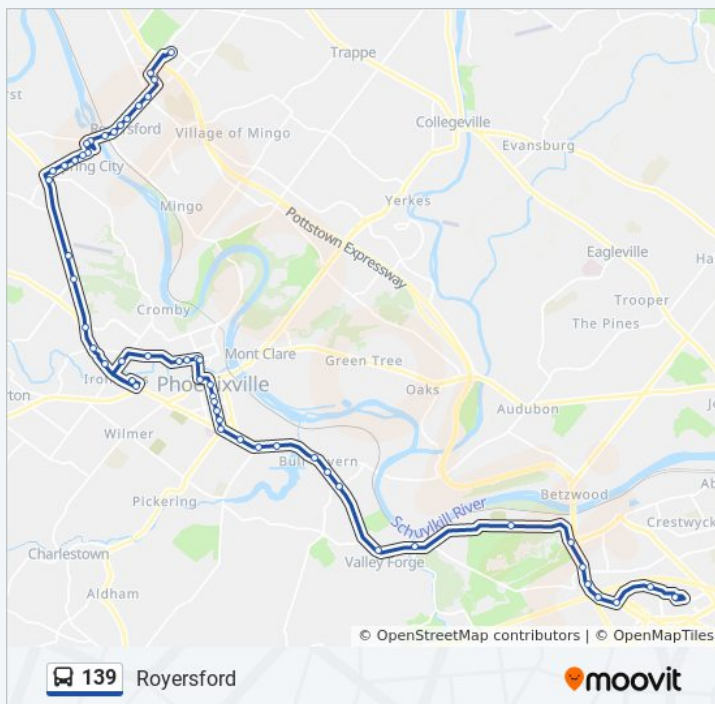
139 bus Info

Direction: Royersford

Stops: 53

Trip Duration: 43 min

Line Summary:



Schuylkill Rd & Kimberton Rd - FS

Schuylkill Rd & Township Line Rd - Mbfs

Schuylkill Rd & Mowere Rd - FS

Schuylkill Rd & Crossover Blvd - FS

Schuylkill Rd & Hares Hill Rd

Schuylkill Rd & Spring Hollow Rd

Schuylkill Rd & Park Rd

New St & Vincent Heights Cr - Mbfs

New St & Wall St

New St & Penn St

New St & Church St

New St & Main St

Main St & Yost St - Mbfs

Bridge St & Main St - Mbfs

Main St & 1st Av - Mbfs

Main St & 3rd Av

Main St & 4th Av

Main St & 5th Av

Main St & 7th Av

Main St & Lewis Rd

10th Av & Church St

10th Av & Royersford Rd

Limerick Square Shopping Center

139 bus time schedules and route maps are available in an offline PDF at moovitapp.com. Use the [Moovit App](#) to see live bus times, train schedule or subway schedule, and step-by-step directions for all public transit in Philadelphia.

[About Moovit](#) • [MaaS Solutions](#) • [Supported Countries](#) • [Mooviter Community](#)

© 2024 Moovit - All Rights Reserved

Check Live Arrival Times

