

 **Kings Road**

[Get The App](#)

The 4 bus line (Kings Road) has 4 routes. For regular weekdays, their operation hours are:  
 (1) 4B Richardson Rd-Amtrak-To Downtown: 6:32 AM - 4:32 PM  
 (2) Amtrak To Downtown: 4:32 AM - 11:02 PM  
 (3) Amtrak To Soutel Hub: 5:00 AM - 11:23 PM  
 (4) To Kings Rd-Amtrak-Richardson Rd-Soutel Hub: 6:00 AM - 4:00 PM  
 Use the Moovit App to find the closest 4 bus station near you and find out when is the next 4 bus arriving.

**Direction: 4B Richardson Rd-Amtrak-To Downtown**  
 45 stops  
[VIEW LINE SCHEDULE](#)

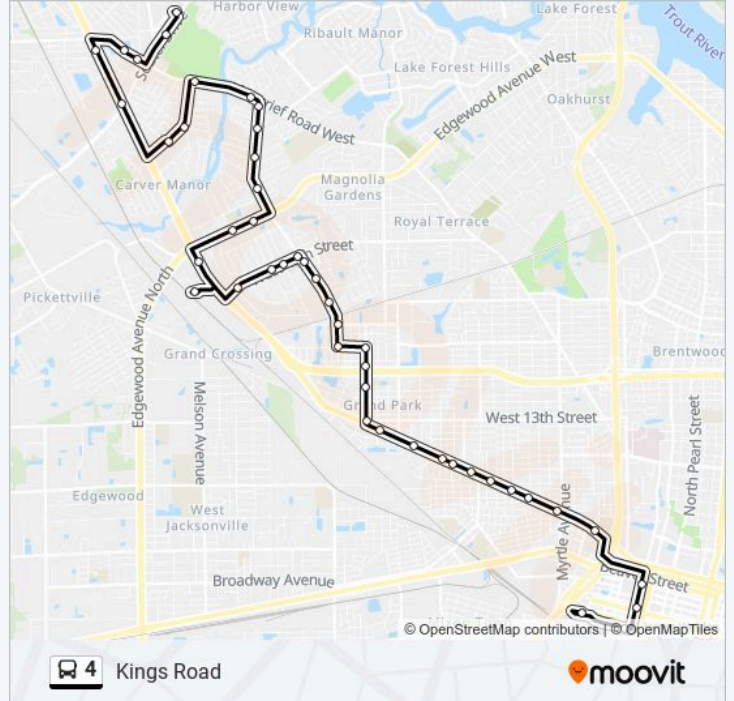
**4 bus Time Schedule**  
 4B Richardson Rd-Amtrak-To Downtown Route  
 Timetable:

Sunday	Not Operational
Monday	6:32 AM - 4:32 PM
Tuesday	6:32 AM - 4:32 PM
Wednesday	6:32 AM - 4:32 PM
Thursday	6:32 AM - 4:32 PM
Friday	6:32 AM - 4:32 PM
Saturday	Not Operational

- Soutel Hub
- 5131 Soutel Dr
- Soutel Dr. & Moncrief Rd.
- 5540 Moncrief Rd W
- New Kings Rd & Patterson Ave
- New Kings Rd & Soutel Dr
- Richardson Rd & Singleton Park
- Richardson & Vermont NB NS
- Moncrief Rd + Richardson Rd
- Moncrief Rd + Cleveland Rd
- Cleveland Rd + Moncrief Rd
- Cleveland Rd + Roth Dr
- Cleveland Rd + Trenton Dr
- Cleveland Rd + McDaniel Dr
- 3111 Edgewood Ave
- Edgewood Ave + Bagley Rd
- 5906 New Kings Rd
- Amtrak Station
- 45th St + Westside Blvd
- 45th St + Longleaf St
- 45th St + Vernon Rd

**4 bus Info**  
**Direction:** 4B Richardson Rd-Amtrak-To Downtown  
**Stops:** 45  
**Trip Duration:** 56 min  
**Line Summary:**

- 45th St + Cleveland Rd
- Cleveland Rd + 45th St
- Cleveland Rd + Hamilton Cir
- Cleveland Rd + Bethlehem Steel
- Marlo St + 30th St
- Marlo St + 25th St
- 25th St + Division St
- Division St + 20th St
- Division St + W 19th St
- Division St + Kings Rd
- Kings Rd + Penton St
- Kings Rd + Flag St
- Kings Rd + University St
- Kings Rd + Seminary St
- Kings Rd + Spires Ave
- Edward Waters College
- Kings Rd + Tyler St
- Kings Rd + Whitner St
- Kings Rd + Wilcox St
- Kings Rd + Cleveland St
- Jefferson St + Beaver St
- Jefferson St + Houston St
- Bay St. & Jefferson St. fs wb
- JRTC Bay H



**Direction: Amtrak To Downtown**

41 stops

[VIEW LINE SCHEDULE](#)

- Soutel Hub
- 5131 Soutel Dr
- Moncrief Rd + Soutel Dr
- Moncrief Rd + Dostie Dr
- Moncrief Rd + Richardson Rd

**4 bus Time Schedule**

Amtrak To Downtown Route Timetable:

Sunday	5:50 AM - 9:50 PM
Monday	4:32 AM - 11:02 PM
Tuesday	4:32 AM - 11:02 PM
Wednesday	4:32 AM - 11:02 PM
Thursday	4:32 AM - 11:02 PM
Friday	4:32 AM - 11:02 PM

Moncrief Rd + Cleveland Rd

Cleveland Rd + Moncrief Rd

Cleveland Rd + Roth Dr

Cleveland Rd + Trenton Dr

Cleveland Rd + McDaniel Dr

3111 Edgewood Ave

Edgewood Ave + Bagley Rd

5906 New Kings Rd

Amtrak Station

45th St + Westside Blvd

45th St + Longleaf St

45th St + Vernon Rd

45th St + Cleveland Rd

Cleveland Rd + 45th St

Cleveland Rd + Hamilton Cir

Cleveland Rd + Bethlehem Steel

Marlo St + 30th St

Marlo St + 25th St

25th St + Division St

Division St + 20th St

Division St + W 19th St

Division St + Kings Rd

Kings Rd + Penton St

Kings Rd + Flag St

Kings Rd + University St

Kings Rd + Seminary St

Kings Rd + Spires Ave

Edward Waters College

Kings Rd + Tyler St

Kings Rd + Whitner St

Kings Rd + Wilcox St

Kings Rd + Cleveland St

Saturday

5:50 AM - 10:50 PM

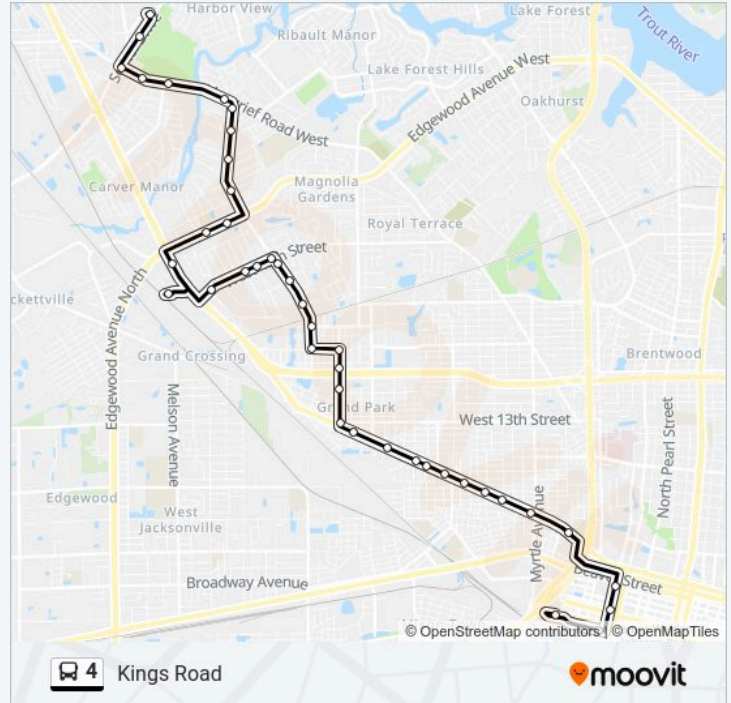
**4 bus Info**

**Direction:** Amtrak To Downtown

**Stops:** 41

**Trip Duration:** 45 min

**Line Summary:**



Jefferson St + Beaver St

Jefferson St + Houston St

Bay St. & Jefferson St. fs wb

JRTC Bay H

**Direction: Amtrak To Soutel Hub**

46 stops

[VIEW LINE SCHEDULE](#)

JRTC Bay H

Forsyth St + Jefferson St

Broad St + Monroe St

Broad St + Ashley St

State St + Jefferson St

State St + Davis St

Kings Rd + Cleveland St

Kings Rd + Myrtle Ave

Kings Rd + Blue Ave

Kings Rd + Tyler St

Edward Waters College

Kings Rd + Fairfax St

Kings Rd + Spires Ave

Kings Rd + University St

Kings Rd + Flag St

Kings Rd + Canal St

Kings Rd + Penton St

Division St + 13th St

Division St + Stinson St

Division St + 23rd St

Division St + 25th St

25th St + Marland St

Marlo St + 30th St

Marlo St + Bethlehem Steel

Cleveland Rd + Bunche Dr

**4 bus Time Schedule**

Amtrak To Soutel Hub Route Timetable:

Sunday	6:00 AM - 10:00 PM
Monday	5:00 AM - 11:23 PM
Tuesday	5:00 AM - 11:23 PM
Wednesday	5:00 AM - 11:23 PM
Thursday	5:00 AM - 11:23 PM
Friday	5:00 AM - 11:23 PM
Saturday	6:00 AM - 11:00 PM

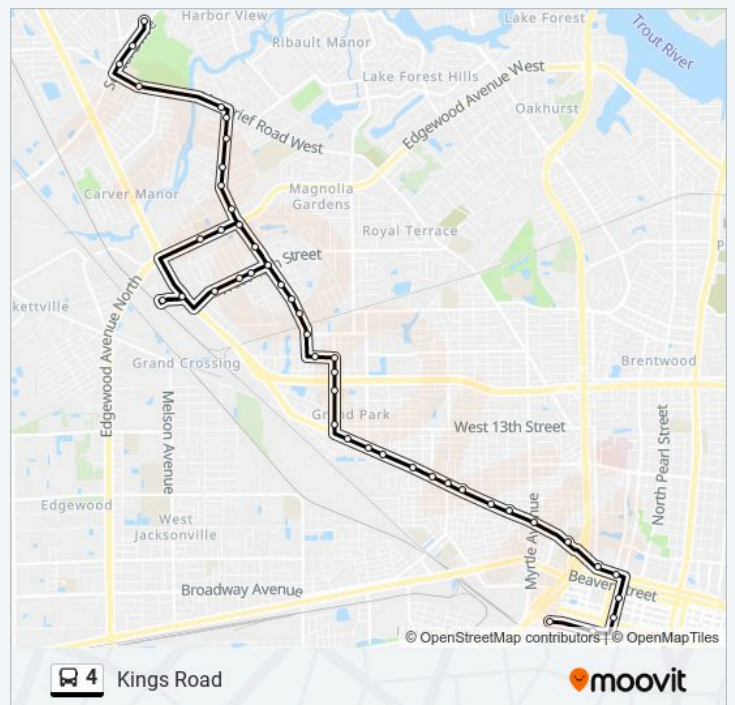
**4 bus Info**

**Direction:** Amtrak To Soutel Hub

**Stops:** 46

**Trip Duration:** 46 min

**Line Summary:**



Cleveland Rd + King Cole Dr

Cleveland Rd + 45th St

3111 Edgewood Ave

Edgewood Ave + Bagley Rd

New Kings Rd + Clifford Ln

Amtrak Station

45th St + Hilton St

45th St + Longleaf St

45th St + Vernon Rd

Cleveland Rd + Anther Ct

Cleveland Rd + Edgewood Ave

Cleveland Rd + Francis Rd

Cleveland Rd + Katanga Dr

Cleveland Rd + Owen Ave

Cleveland Rd + Santee Rd

Cleveland Rd + Moncrief Rd

Moncrief Rd + Ken Knight Dr

Moncrief Rd + Price Rd

Soutel Dr + Moncrief Rd

5001 Soutel Dr

Soutel Hub

**Direction: To Kings Rd-Amtrak-Richardson Rd-Soutel Hub**

48 stops

[VIEW LINE SCHEDULE](#)

JRTC Bay H

Forsyth St + Jefferson St

Broad St + Monroe St

Broad St + Ashley St

State St + Jefferson St

State St + Davis St

Kings Rd + Cleveland St

**4 bus Time Schedule**

To Kings Rd-Amtrak-Richardson Rd-Soutel Hub  
Route Timetable:

Sunday	Not Operational
Monday	6:00 AM - 4:00 PM
Tuesday	6:00 AM - 4:00 PM
Wednesday	6:00 AM - 4:00 PM
Thursday	6:00 AM - 4:00 PM
Friday	6:00 AM - 4:00 PM
Saturday	Not Operational

Kings Rd + Myrtle Ave

Kings Rd + Blue Ave

Kings Rd + Tyler St

Edward Waters College

Kings Rd + Fairfax St

Kings Rd + Spires Ave

Kings Rd + University St

Kings Rd + Flag St

Kings Rd + Canal St

Kings Rd + Penton St

Division St + 13th St

Division St + Stinson St

Division St + 23rd St

Division St + 25th St

25th St + Marland St

Marlo St + 30th St

Marlo St + Bethlehem Steel

Cleveland Rd + Bunche Dr

Cleveland Rd + King Cole Dr

Cleveland Rd + 45th St

3111 Edgewood Ave

Edgewood Ave + Bagley Rd

New Kings Rd + Clifford Ln

Amtrak Station

45th St + Hilton St

45th St + Longleaf St

45th St + Vernon Rd

Cleveland Rd + Anther Ct

Cleveland Rd + Edgewood Ave

Cleveland Rd + Francis Rd

Cleveland Rd + Katanga Dr

Cleveland Rd + Owen Ave

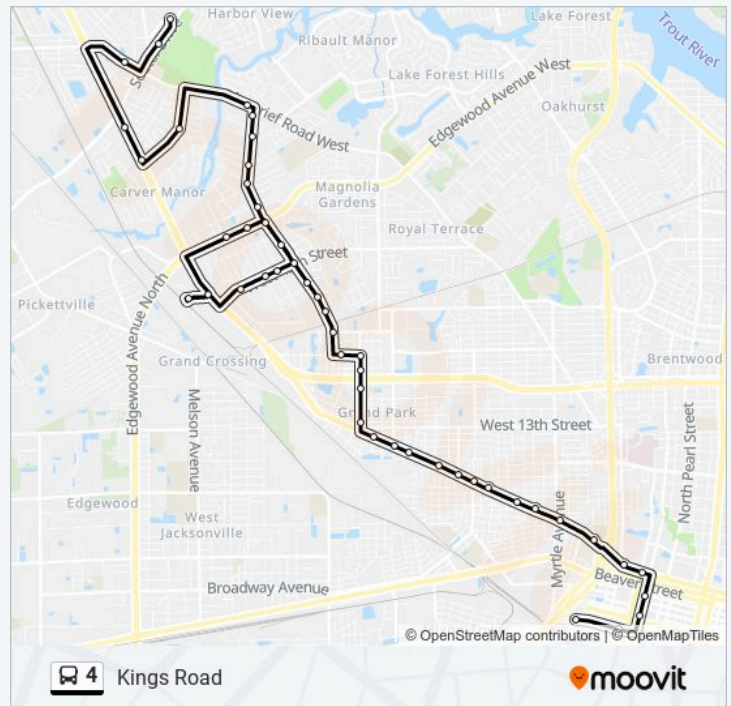
#### 4 bus Info

**Direction:** To Kings Rd-Amtrak-Richardson Rd-Soutel Hub

**Stops:** 48

**Trip Duration:** 55 min

**Line Summary:**



Cleveland Rd + Santee Rd

Cleveland Rd + Moncrief Rd

Moncrief Rd + Ken Knight Dr

Richardson Rd + Vermont Rd

New Kings Rd + Richardson Rd

7157 New Kings Rd

5446 Moncrief

5001 Soutel Dr

Soutel Hub

4 bus time schedules and route maps are available in an offline PDF at [moovitapp.com](https://moovitapp.com). Use the Moovit App to see live bus times, train schedule or subway schedule, and step-by-step directions for all public transit in Jacksonville Johns County.

© 2024 Moovit - All Rights Reserved