121 - Ocean to CSULB

Get The App

The 121 bus line (121 - Ocean to CSULB) has 4 routes. For regular weekdays, their operation hours are:
(1) 121 - Ocean to CSULB: 7:15 AM(2) 121 - Ocean to Catalina Landing: 5:02 AM - 8:50 PM(3) 121 - Ocean to Downtown: 7:31 PM - 10:36 PM(4) 121 Belmont Shore to PCH at Clark via: 5:23 AM - 11:05 PM
Use the Moovit App to find the closest 121 bus station near you and find out when is the next 121 bus arriving.

Direction: 121 - Ocean to CSULB

12 stops

VIEW LINE SCHEDULE

- PCH & Clark NE
- PCH & Park SE
- PCH & Ximeno NE
- Atherton & Ximeno SE
- Atherton & Clark SE
- Atherton & Ashbrook SE
- Atherton & Litchfield SE
- Atherton & Stearnlee SE
- Bellflower & Atherton SW
- Beach Dr. & Dorms S
- Beach Dr & W. Campus S
- W. Campus & Library West Side

121 bus Time Schedule

121 - Ocean to CSULB Route Timetable:

Sunday	Not Operational
Monday	7:15 AM
Tuesday	7:15 AM
Wednesday	7:15 AM
Thursday	7:15 AM
Friday	7:15 AM
Saturday	Not Operational

121 bus Info

Direction: 121 - Ocean to CSULB
Stops: 12
Trip Duration: 13 min
Line Summary:

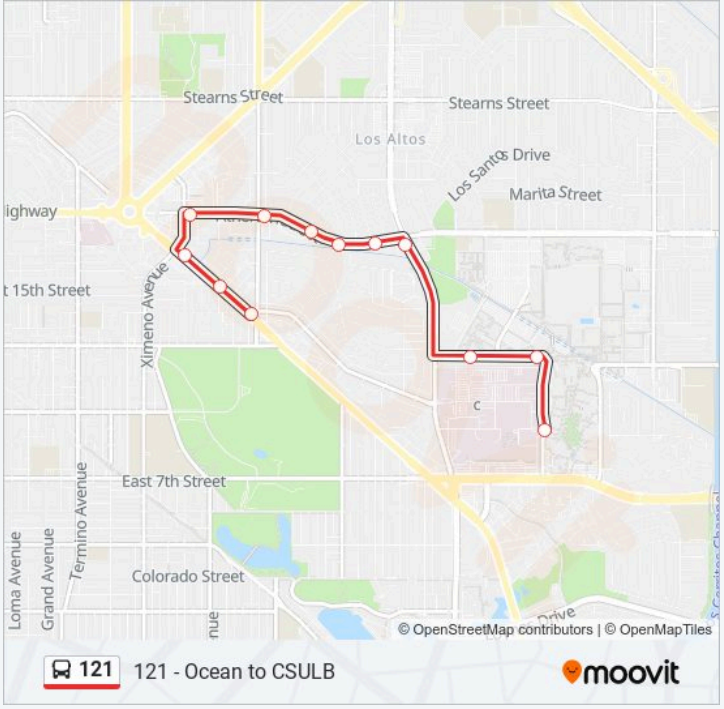

Direction: 121 - Ocean to Catalina Landing

58 stops

VIEW LINE SCHEDULE

- PCH & Clark NE
- PCH & Park SE
- PCH & Ximeno NE
- Atherton & Ximeno SE
- Atherton & Clark SE
- Atherton & Ashbrook SE
- Atherton & Litchfield SE
- Atherton & Stearnlee SE
- Bellflower & Atherton SW
- Beach Dr. & Dorms S
- Beach Dr & W. Campus S
- W. Campus & Library West Side
- Channel & Seventh Sw
- Bixby Village & S.Greenway W
- Loynes & Bixby Village NW
- PCH & Loynes SW
- PCH & Marina Pacifica W
- Marina & Seaport SW

121 bus Time Schedule

121 - Ocean to Catalina Landing Route Timetable:

Sunday	5:02 AM - 7:37 PM
Monday	5:02 AM - 8:50 PM
Tuesday	5:02 AM - 8:50 PM
Wednesday	5:02 AM - 8:50 PM
Thursday	5:02 AM - 8:50 PM
Friday	5:02 AM - 8:50 PM
Saturday	5:02 AM - 7:37 PM

121 bus Info

Direction: 121 - Ocean to Catalina Landing
Stops: 58
Trip Duration: 58 min
Line Summary:

Marina & Studebaker SW

Alamitos Bay Landing W

Alamitos Bay at Restrooms - Drop Off Only

Alamitos Bay at Aqualink Dock Drop - Off Only

Alamitos Bay Landing SW

Marina & Studebaker NE

Marina & 2nd SE

2nd & Marina NW

2nd & Ravenna NW

2nd & Venetia NW

2nd & Santa Ana NW

2nd & Glendora NW

2nd & Nieto NW

2nd & Park NW

Livingston & Ximeno NW

Livingston & Termino NW

Ocean & Grand NW

Ocean & Loma NW

Ocean & Redondo NW

Ocean & Paloma NW

Ocean & Temple NW

Ocean & Lindero NW

Ocean & Kennebec NW

Ocean & Cherry NW

Ocean & Gaviota NW

Ocean & Esperanza NW

Ocean & Orange NW

Ocean & Cerritos NW

Ocean & Bonito NW

Ocean & Atlantic NW

Ocean & Elm NW

First & Shelter B N

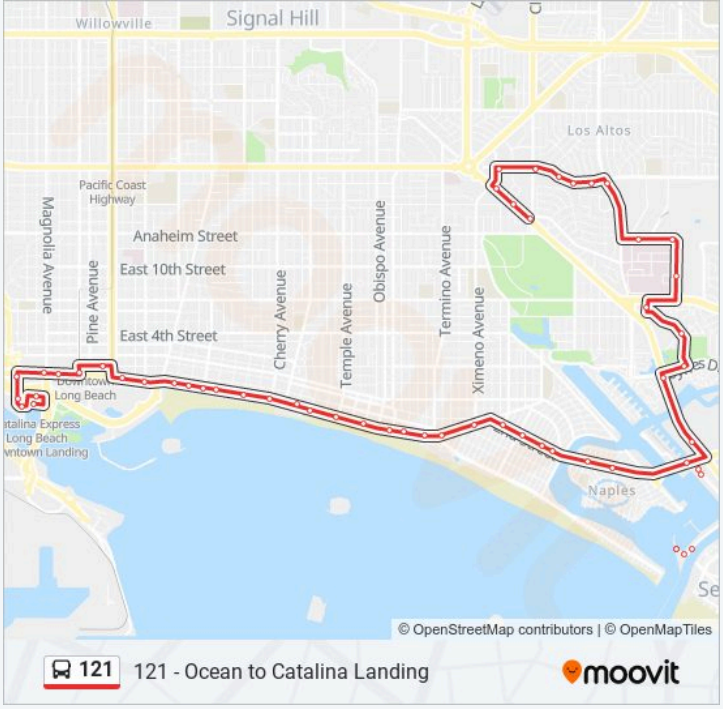

Pacific & Ocean NW

Ocean & Chestnut NW

Ocean & Magnolia NW

Golden & Ocean SW

Golden Shore & R.V. Park W

Queensway Dr. & State Univ S

Ctld @ Parking Structure North S

Catalina Landing N

Direction: 121 - Ocean to Downtown

53 stops

VIEW LINE SCHEDULE

PCH & Clark NE

PCH & Park SE

PCH & Ximeno NE

Atherton & Ximeno SE

Atherton & Clark SE

Atherton & Ashbrook SE

Atherton & Litchfield SE

Atherton & Stearnlee SE

Bellflower & Atherton SW

Beach Dr. & Dorms S

Beach Dr & W. Campus S

W. Campus & Library West Side

Channel & Seventh Sw

Bixby Village & S.Greenway W

Loynes & Bixby Village NW

PCH & Loynes SW

PCH & Marina Pacifica W

Marina & Seaport SW

Marina & Studebaker SW

Alamitos Bay Landing W

Alamitos Bay at Restrooms - Drop Off Only

121 bus Time Schedule

121 - Ocean to Downtown Route Timetable:

Sunday	7:53 PM - 10:27 PM
Monday	7:31 PM - 10:36 PM
Tuesday	7:31 PM - 10:36 PM
Wednesday	7:31 PM - 10:36 PM
Thursday	7:31 PM - 10:36 PM
Friday	7:31 PM - 10:36 PM
Saturday	7:53 PM - 10:28 PM

121 bus Info

Direction: 121 - Ocean to Downtown
Stops: 53
Trip Duration: 55 min
Line Summary:

Alamitos Bay at Aqualink Dock Drop - Off Only

Alamitos Bay Landing SW

Marina & Studebaker NE

Marina & 2nd SE

2nd & Marina NW

2nd & Ravenna NW

2nd & Venetia NW

2nd & Santa Ana NW

2nd & Glendora NW

2nd & Nieto NW

2nd & Park NW

Livingston & Ximeno NW

Livingston & Termino NW

Ocean & Grand NW

Ocean & Loma NW

Ocean & Redondo NW

Ocean & Paloma NW

Ocean & Temple NW

Ocean & Lindero NW

Ocean & Kennebec NW

Ocean & Cherry NW

Ocean & Gaviota NW

Ocean & Esperanza NW

Ocean & Orange NW

Ocean & Cerritos NW

Ocean & Bonito NW

Ocean & Atlantic NW

Ocean & Elm NW

Ocean & Long Beach NW

Ocean & Pine NE

Pacific & Ocean NE

First & Shelter H S

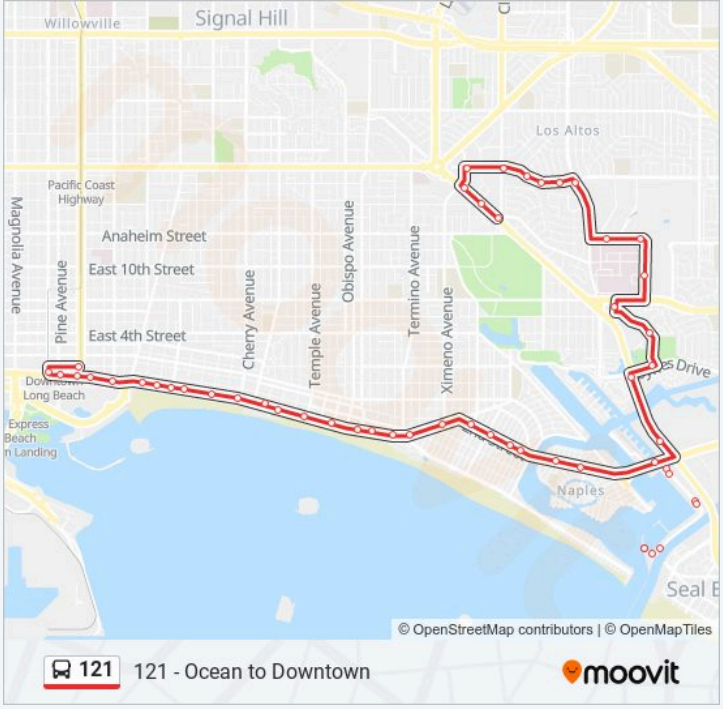

Direction: 121 Belmont Shore to PCH at Clark via

56 stops

VIEW LINE SCHEDULE

Catalina Landing N

Golden Shore & R.V. Park SE

Golden & Seaside NE

Ocean & Golden SE

Ocean & Queensway SE

Ocean & Chestnut SE

Pacific & Ocean NE

First & Shelter H S

Ocean & Hart Pl SE

Ocean & Linden SW

Ocean & Atlantic SE

Ocean & 1st Pl SE

Ocean & 3rd Pl SE

Ocean & 5th Pl SE

Ocean & 7th Place SE

Ocean & 11th Pl SE

Ocean & Cherry SE

Ocean & 19th Pl SE

Ocean & Lindero SE

Ocean & Temple SE

Ocean & Paloma SE

Ocean & Redondo SE

Ocean & 38th Pl SW

Livingston & Termino SE

Livingston & Ximeno SE

2nd & Park SE

2nd & Nieto SE

2nd & Glendora SE

2nd & Santa Ana SE

121 bus Time Schedule

121 Belmont Shore to PCH at Clark via Route Timetable:

Sunday	5:05 AM - 11:05 PM
Monday	5:23 AM - 11:05 PM
Tuesday	5:23 AM - 11:05 PM
Wednesday	5:23 AM - 11:05 PM
Thursday	5:23 AM - 11:05 PM
Friday	5:23 AM - 11:05 PM
Saturday	5:05 AM - 11:05 PM

121 bus Info

Direction: 121 Belmont Shore to PCH at Clark via
Stops: 56
Trip Duration: 55 min
Line Summary:

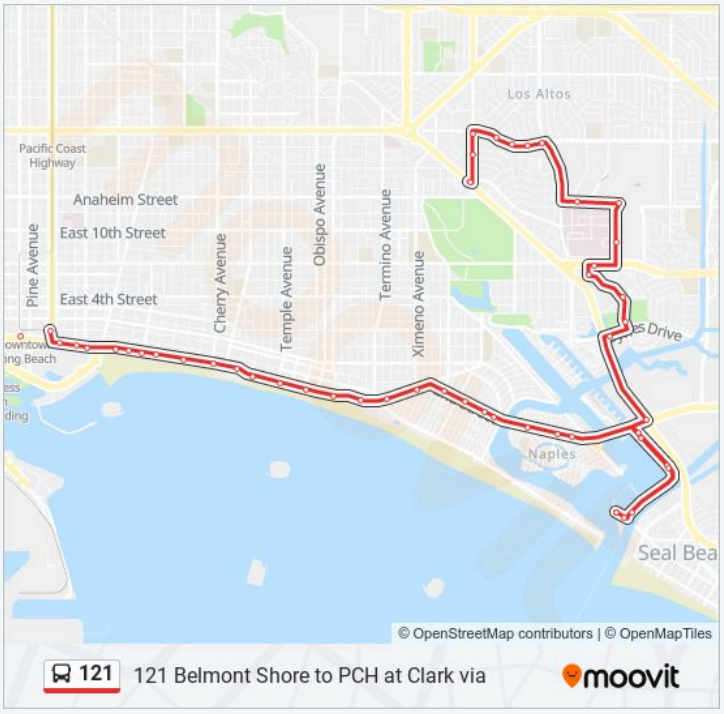

2nd & Venetia SE

2nd & Ravenna SE

2nd & E. Campo SW

Marina & Seaport SW

Marina & Studebaker SW

Alamitos Bay Landing W

Alamitos Bay at Restrooms - Drop Off Only

Alamitos Bay at Aqualink Dock Drop - Off Only

Alamitos Bay Landing SW

Marina & Studebaker NE

Marina & 2nd SE

PCH and 2nd NE

Loynes & PCH SE

Bixby Village & Loynes NE

Bixby Village & S. Greenway E

Channel & Bixby Village Dr NE

7th & Channel SE

W. Campus & Library East Side

Beach Dr & W Campus N

Beach Dr. & Dorms N

Atherton & Bellflower NW

Atherton & Stearnlee NW

Atherton & Litchfield NW

Atherton & Ashbrook NW

Clark & Atherton SW

Clark & Clark Terrace

PCH & Clark NE

121 bus time schedules and route maps are available in an offline PDF at moovitapp.com. Use the Moovit App to see live bus times, train schedule or subway schedule, and step-by-step directions for all public transit in Los Angeles.

© 2024 Moovit - All Rights Reserved