



St. Francis / Gateway - Brooklyn / Taylor

Get The App

The 9 bus line (St. Francis / Gateway - Brooklyn / Taylor) has 4 routes. For regular weekdays, their operation hours are: (1) Brooklyn / Taylor: 8:37 PM(2) Central Station: 5:37 AM - 7:48 PM(3) Harris Rd.: 12:00 AM - 8:19 PM(4) Sandpoint / Allegany: 12:00 AM - 8:18 PM

Use the Moovit App to find the closest 9 bus station near you and find out when is the next 9 bus arriving.

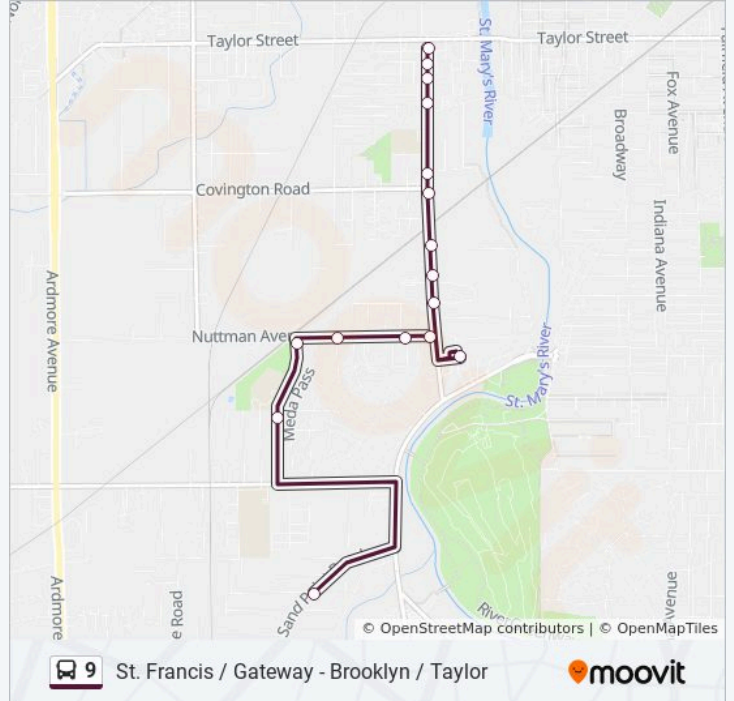
Direction: Brooklyn / Taylor
 16 stops
[VIEW LINE SCHEDULE](#)

9 bus Time Schedule
 Brooklyn / Taylor Route Timetable:

Sunday	Not Operational
Monday	8:37 PM
Tuesday	8:37 PM
Wednesday	8:37 PM
Thursday	8:37 PM
Friday	8:37 PM
Saturday	Not Operational

- Sandpoint / Allegany
- Wenonah Lane at Ojibway Trail (Nb)
- Wenonah Lane at Nuttman Ave. (Nb)
- Eastbound on Nuttman Ave. at Algonquin Pass
- Eastbound on Nuttman Ave. at Miami Ln.
- Eastbound on Nuttman Ave. at Brooklyn Ave.
- Foster Park Plaza
- Brooklyn Ave. at Packard Ave. (Nb)
- Brooklyn Ave. at Goodwill Industries (Nb)
- Brooklyn Ave. Before Railroad Tracks (Nb)
- Brooklyn Ave. at Covington Rd. (Nb)
- Brooklyn Ave. at Carlton Ave. (Nb)
- Brooklyn Ave. at Ontario St. (At Church) (Nb)
- Brooklyn Ave. North Of Eby Ave. (Nb)
- Brooklyn Ave. at Brown St. (Nb)
- Brooklyn / Taylor

9 bus Info
Direction: Brooklyn / Taylor
Stops: 16
Trip Duration: 15 min
Line Summary:



Direction: Central Station

24 stops

[VIEW LINE SCHEDULE](#)

Harris Rd.

Southbound on Harris at Versailles Village Place

Southbound on Harris at Parkview Studio Apts

Cambridge Blvd. Before 2805 Cambridge Blvd. (Sb)

Cambridge Blvd. at Trinity Blvd. (Sb)

Cambridge Blvd. Just Before Purdue Dr. (Sb)

Tyler Ave. at Huffman Blvd. (Sb)

Tyler Ave. at Cherokee Rd. (Sb)

Tyler Ave. at Ellen Ave. (Sb)

Tyler Ave. at Emerson Ave. (Sb)

Tyler Ave. at Spring St. (Sb)

Leesburg Rd. at Entrance To St. Francis College (Sb)

Leesburg North Of Rr Tracks (Sb)

Citilink Office

Eastbound on W. Main St. at Davis St.

Eastbound on W. Main St. at Greenwood Ave.

Eastbound on W. Main St. at Watkins St.

9 bus Time Schedule

Central Station Route Timetable:

Sunday	Not Operational
Monday	5:37 AM - 7:48 PM
Tuesday	5:37 AM - 7:48 PM
Wednesday	5:37 AM - 7:48 PM
Thursday	5:37 AM - 7:48 PM
Friday	5:37 AM - 7:48 PM
Saturday	8:37 AM - 5:37 PM

9 bus Info

Direction: Central Station

Stops: 24

Trip Duration: 22 min

Line Summary:

W. Main St. at 1603 W. Main St. (Eb)

Eastbound on W. Main St. Just East Of Mechanic St.

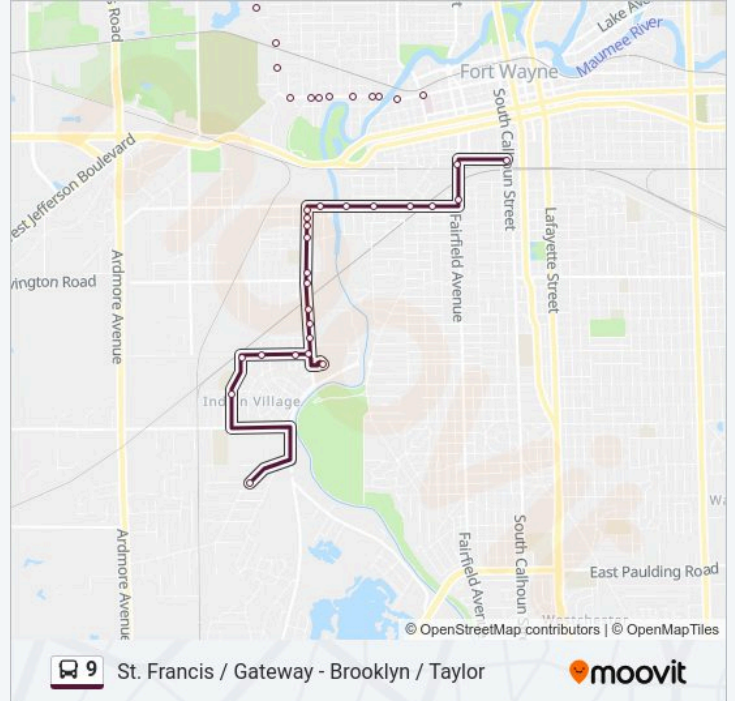
Eastbound on W. Main St. at Cherry St.

Eastbound on W. Main St. at Camp Allen Dr.

W. Main St. at Rockhill St. Bus Hut (Eb)

Eastbound on W. Main St. Just East Of Van Buren St.

Central Station



Direction: Harris Rd.

33 stops

[VIEW LINE SCHEDULE](#)

Central Station

Northbound on Ewing at Brackenridge

Ewing St. at Jefferson Blvd. (Nb)

Northbound on Ewing St. Before Wayne at Library

Northbound on Ewing St at Berry

Westbound on Main Between Ewing & Fairfield

Main St. at Fulton St. In Front Of Henry's (Wb)

W. Main St. at Jackson St. (Wb)

W. Main St. at Thieme Dr. Across From Bus Hut (Wb)

W. Main St. at Cherry St. (Wb)

W. Main St. at Center St. (Wb)

W. Main St. Just West Of Mechanic St. (Wb)

Leesburg Rd. at 1430 Leesburg Rd. (Nb)

Citilink Office

Leesburg Rd. North Of Railroad Tracks (Nb)

Nb on Leesburg Rd. at Spring St.

Tyler Ave. at Emerson Ave. (Nb)

Tyler Ave. at Clover Lane (Nb)

9 bus Time Schedule

Harris Rd. Route Timetable:

Sunday	Not Operational
Monday	12:00 AM - 8:19 PM
Tuesday	12:00 AM - 8:19 PM
Wednesday	12:00 AM - 8:19 PM
Thursday	12:00 AM - 8:19 PM
Friday	12:00 AM - 8:19 PM
Saturday	8:19 AM - 5:19 PM

9 bus Info

Direction: Harris Rd.

Stops: 33

Trip Duration: 29 min

Line Summary:

Tyler Ave. at Cherokee Rd. (Nb)

Tyler Ave. at Huffman Blvd. (Nb)

Tyler Ave. at State Blvd. (Nb)

Cambridge Blvd. at Trinity Blvd. (Nb)

Cambridge Blvd. In Front Of 2808 Cambridge (Nb)

Cambridge Blvd. In Front Of 2930 Cambridge (Nb)

Gateway Plaza

Goshen Rd. at Harris (Nb)

Goshen Rd. Across From Flower Shop (Wb)

Westbound on Independence by Charleston Place

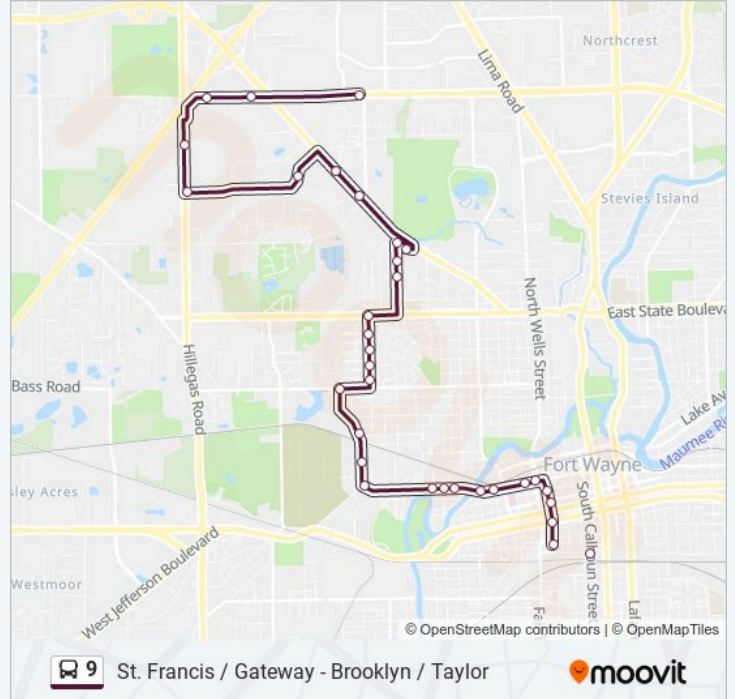
Westbound on Independence at Hillegas

Northbound on Hillegas at 3770 (Millie's Bakery)

Coliseum Blvd. Across From Holiday Inn (Eb)

Coliseum Blvd.-Best Inn (Eb)

Harris Rd.



Direction: Sandpoint / Allegany

25 stops

[VIEW LINE SCHEDULE](#)

Central Station

Calhoun St. at Wallace St. (Sb)

Calhoun St. at Masterson St. (Sb)

Westbound on Masterson Ave at Hoagland Ave

Taylor St. In Front Of Comcast (Wb)

Taylor St. at Broadway St. (Wb)

Taylor St. at Thompson Ave. (Wb)

Taylor St. at Phenie St. E87 (Wb)

Taylor St. at Pauline St. (Wb)

Brooklyn / Taylor

Brooklyn Ave. at Eby Ave. (Sb)

Brooklyn Ave. at Hale Ave. (Sb)

Brooklyn Ave. at Carlton Ave. (Sb)

Brooklyn Ave. at Whitmore Ave. (Sb)

9 bus Time Schedule

Sandpoint / Allegany Route Timetable:

Sunday	Not Operational
Monday	12:00 AM - 8:18 PM
Tuesday	12:00 AM - 8:18 PM
Wednesday	12:00 AM - 8:18 PM
Thursday	12:00 AM - 8:18 PM
Friday	12:00 AM - 8:18 PM
Saturday	8:18 AM - 5:18 PM

9 bus Info

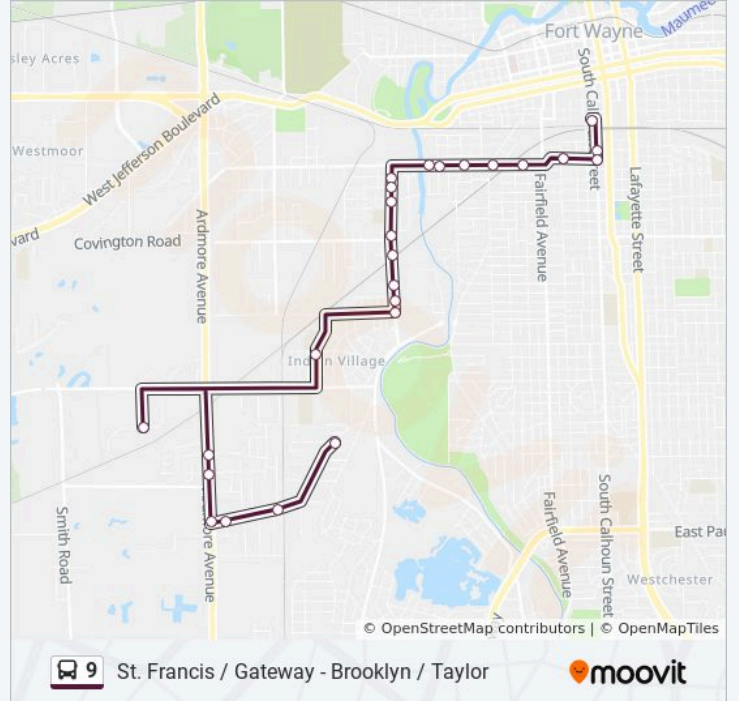
Direction: Sandpoint / Allegany

Stops: 25

Trip Duration: 19 min

Line Summary:

Brooklyn Ave. Across From Goodwill (Sb)
 Brooklyn Ave. at Nuttman Alron Cleaners (Sb)
 Brooklyn Ave. at Nuttman Ave. (Sb)
 Wenonah Lane at Ojibway Trail (Sb)
 Clubview
 Sb on Ardmore at Elmcrest Dr.
 Sb on Ardmore at 3 Oaks Dr.
 Southbound on Ardmore at Sandpoint Rd
 Eastbound on Sandpoint at Spruce
 Eastbound on Sandpoint Across From Tyrone
 Sandpoint / Allegany



9 bus time schedules and route maps are available in an offline PDF at moovitapp.com. Use the Moovit App to see live bus times, train schedule or subway schedule, and step-by-step directions for all public transit in Fort Wayne.

© 2024 Moovit - All Rights Reserved