



Downtown Transit Center (Pine St & 7th St)→Oregon Institute Of Technology

[Get The App](#)

The 2 bus line (Downtown Transit Center (Pine St & 7th St)→Oregon Institute Of Technology) has 5 routes. For regular weekdays, their operation hours are:

(1) Downtown Transit Center (Pine St & 7th St)→Oregon Institute Of Technology: 8:00 AM(2) Glenwood Dr & Ankeny St→Oregon Institute Of Technology: 8:27 AM-3:27 PM(3) Downtown Transit Center (Pine St & 7th St)→Homedale Rd & American Ave: 8:00 AM(4) Oregon Institute Of Technology→Homedale Rd & American Ave: 8:43 AM-3:43 PM(5) Oregon Institute Of Technology→Downtown Transit Center (Pine St & 7th St): 4:43 PM

Use the Moovit App to find the closest 2 bus station near you and find out when is the next 2 bus arriving.

Direction: Downtown Transit Center (Pine St & 7th St)→Oregon Institute Of Technology

12 stops

[VIEW LINE SCHEDULE](#)

Downtown Transit Center (Pine St & 7th St)

Klamath Ave & 8th St (State Offices)

Esplanade Ave & Spring St

Eldorado Ave & Earle St

Eldorado Ave & Fremont St

Eldorado Ave & Lawrence St

Eldorado Ave & Lexington Ave

Eldorado Ave (Klamath Retirement Center)

Daggett Ave & Clairmont Dr

Daggett Ave & Mountain View Blvd

Sky Lakes Medical Center

Oregon Institute Of Technology

2 bus Time Schedule

Downtown Transit Center (Pine St & 7th St)→Oregon Institute Of Technology Route Timetable:

Monday	8:00 AM
Tuesday	8:00 AM
Wednesday	8:00 AM
Thursday	8:00 AM
Friday	8:00 AM
Saturday	Not Operational
Sunday	Not Operational

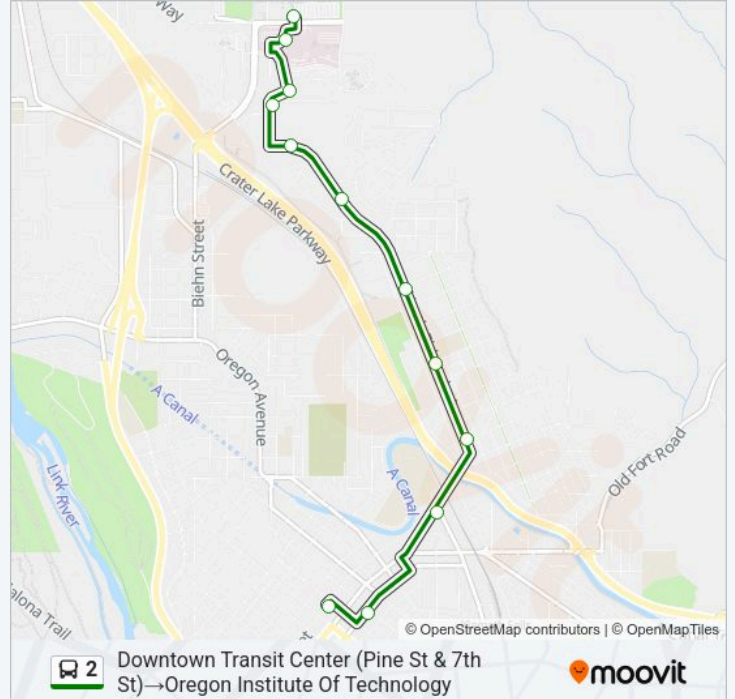
2 bus Info

Direction: Downtown Transit Center (Pine St & 7th St)→Oregon Institute Of Technology

Stops: 12

Trip Duration: 9 min

Line Summary:



Direction: Glenwood Dr & Ankeny St→Oregon Institute Of Technology

38 stops

[VIEW LINE SCHEDULE](#)

Glenwood Dr & Ankeny St

Glenwood Dr & Laurelwood Dr

Laurelwood Dr & Gatewood Dr

Gatewood Dr & Golden Ct

Bartlett Ave & Homedale Rd

Homedale Rd & Sturdivant Ave

Homedale Rd & Sylvia Ave

Homedale Rd & Harlan Dr (Northbound)

Homedale Rd & Leland Dr

Homedale Rd & Delaware Ave

Homedale Rd at Albertsons (Northbound)

S 6th St & Ward St

S 6th St & Gary St

S 6th St & Executive Plaza

Fairgrounds Transit Center/Altamont Station

S 6th St & Austin St (Dollar Tree)

Avalon St (Sherm'S, Town Center Mall)

Washburn Way (Fred Meyer)

2 bus Time Schedule

Glenwood Dr & Ankeny St→Oregon Institute Of Technology Route Timetable:

Monday	8:27 AM-3:27 PM
Tuesday	8:27 AM-3:27 PM
Wednesday	8:27 AM-3:27 PM
Thursday	8:27 AM-3:27 PM
Friday	8:27 AM-3:27 PM
Saturday	Not Operational
Sunday	Not Operational

2 bus Info

Direction: Glenwood Dr & Ankeny St→Oregon Institute Of Technology

Stops: 38

Trip Duration: 42 min

Line Summary:

Washburn Way & Eberlein Ave (Northbound)

Washburn Way & Darrow Avenue

Washburn Way & Garden Ave

Main St & Bike Path Canal (Westbound)

Main St (Ella Redkey Pool)

Main St & Spring St (Klamath County Museums)

Main St & 11th St (Winema Inn)

Main St & 9th St (Oregon Bank Building)

Downtown Transit Center (Pine St & 7th St)

Klamath Ave & 8th St (State Offices)

Esplanade Ave & Spring St

Eldorado Ave & Earle St

Eldorado Ave & Fremont St

Eldorado Ave & Lawrence St

Eldorado Ave & Lexington Ave

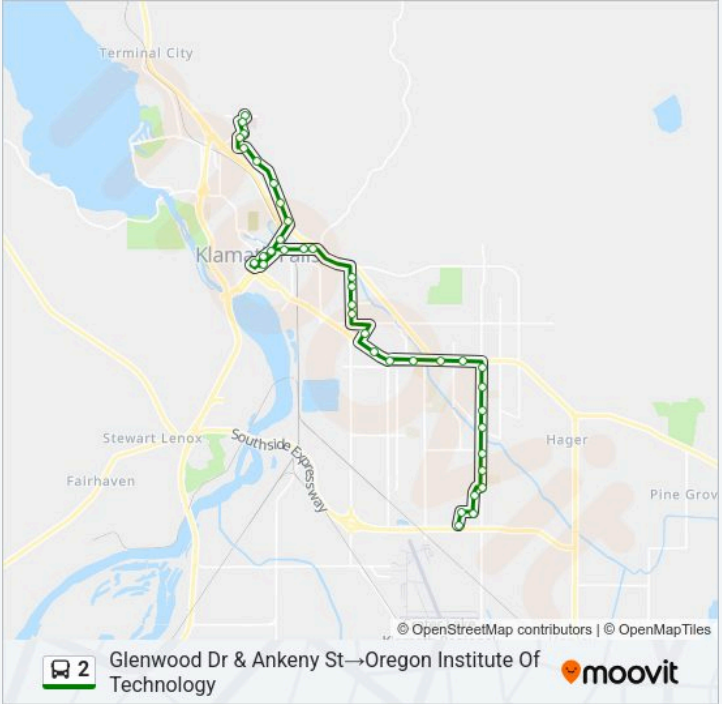
Eldorado Ave (Klamath Retirement Center)

Daggett Ave & Clairmont Dr

Daggett Ave & Mountain View Blvd

Sky Lakes Medical Center

Oregon Institute Of Technology



Direction: Downtown Transit Center (Pine St & 7th St)→Homedale Rd & American Ave

30 stops

[VIEW LINE SCHEDULE](#)

Downtown Transit Center (Pine St & 7th St)

Klamath Ave & 8th St (State Offices)

8th St & Commercial St (Eagleridge High School)

Elm Ave & Market St

Klamath Falls Amtrak Station (Spring St & Oak Ave)

Oak Ave & Broad St

Broad St & Main St

2 bus Time Schedule

Downtown Transit Center (Pine St & 7th St)→Homedale Rd & American Ave Route Timetable:

Monday	8:00 AM
Tuesday	8:00 AM
Wednesday	8:00 AM
Thursday	8:00 AM
Friday	8:00 AM
Saturday	Not Operational
Sunday	Not Operational

2 bus Info

Main St & Mortimer St

Main St & Bike Path Canal (Eastbound)

Washburn Way & Garden Ave

Washburn Way & Applegate Ave (Southbound)

Washburn Way & Eberlein Ave (Southbound)

Washburn Way & Radcliffe Ave (Fred Meyer)

Shasta Way & Washburn Way

Avalon St (Mcdonald'S)

S 6th St (Ross Dress For Less)

Arthur St (Klamath Basin Senior Center)

Fairgrounds Transit Center/Altamont Station

S 6th St (Big Lots)

S 6th St & Gary St (Eastbound)

S 6th St & Hope St (Casey's Restaurant)

S 6th St & Homedale Rd (Hope Lutheran Church)

Homedale Rd & 6th St (Lutheran Square)

Homedale Rd & Maryland Ave

Homedale Rd & Harlan Dr (Southbound)

Homedale Rd & Bristol Ave

Homedale Rd & Barry Ave

Bartlett Ave & Homedale Rd

Homedale Rd & Russet Dr

Homedale Rd & American Ave

Direction: Oregon Institute Of Technology→Homedale Rd & American Ave

42 stops
[VIEW LINE SCHEDULE](#)

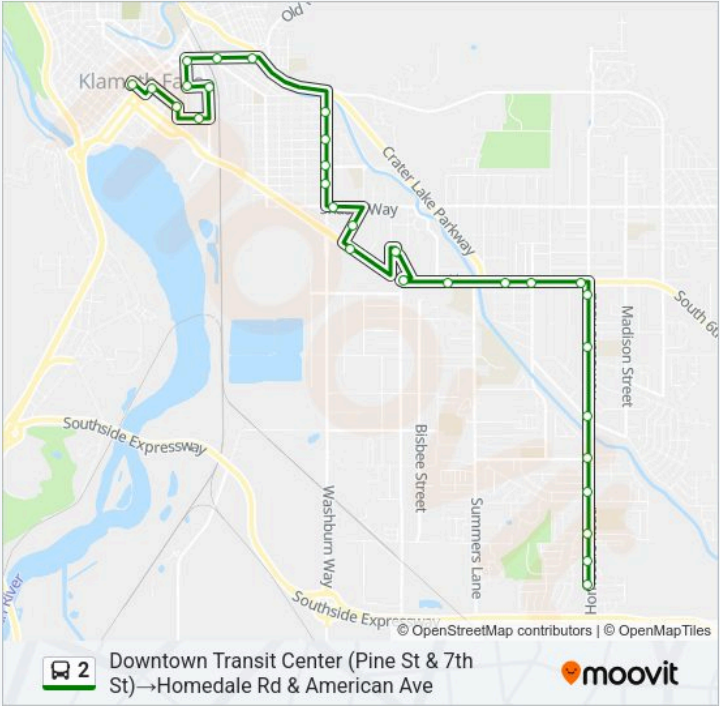
Oregon Institute Of Technology

Daggett Ave & Uhrman Rd

Daggett Ave & Mountain View Blvd (Southbound)

Daggett Ave & Shallock Ave

Direction: Downtown Transit Center (Pine St & 7th St)→Homedale Rd & American Ave
Stops: 30
Trip Duration: 29 min
Line Summary:



2 bus Time Schedule

Oregon Institute Of Technology→Homedale Rd & American Ave Route Timetable:

Monday	8:43 AM-3:43 PM
Tuesday	8:43 AM-3:43 PM
Wednesday	8:43 AM-3:43 PM
Thursday	8:43 AM-3:43 PM
Friday	8:43 AM-3:43 PM
Saturday	Not Operational

Eldorado Ave (Klamath Basin Behavioral Health Kbbh)

Eldorado Ave & Peach St

Eldorado Ave & Birch St

Eldorado Ave & Del Moro St

Eldorado Ave & Fremont St

Eldorado Ave & Earle St

Esplanade Ave & Spring St

Main St & 11th St (Winema Inn)

Main St & 9th St (Oregon Bank Building)

Downtown Transit Center (Pine St & 7th St)

Klamath Ave & 8th St (State Offices)

8th St & Commercial St (Eagleridge High School)

Elm Ave & Market St

Klamath Falls Amtrak Station (Spring St & Oak Ave)

Oak Ave & Broad St

Broad St & Main St

Main St & Mortimer St

Main St & Bike Path Canal (Eastbound)

Washburn Way & Garden Ave

Washburn Way & Applegate Ave (Southbound)

Washburn Way & Eberlein Ave (Southbound)

Washburn Way & Radcliffe Ave (Fred Meyer)

Shasta Way & Washburn Way

Avalon St (Mcdonald'S)

S 6th St (Ross Dress For Less)

Arthur St (Klamath Basin Senior Center)

Fairgrounds Transit Center/Altamont Station

S 6th St & Gary St (Eastbound)

S 6th St & Hope St (Casey's Restaurant)

S 6th St & Homedale Rd (Hope Lutheran Church)

Homedale Rd & 6th St (Lutheran Square)

Sunday

Not Operational

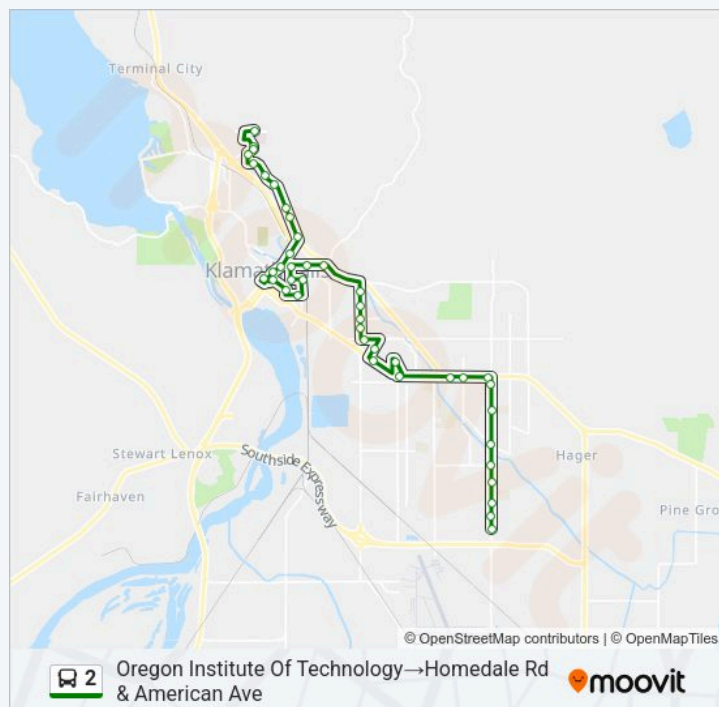
2 bus Info

Direction: Oregon Institute Of Technology→Homedale Rd & American Ave

Stops: 42

Trip Duration: 46 min

Line Summary:



- Homedale Rd & Maryland Ave
- Homedale Rd & Harlan Dr (Southbound)
- Homedale Rd & Bristol Ave
- Homedale Rd & Barry Ave
- Bartlett Ave & Homedale Rd
- Homedale Rd & Russet Dr
- Homedale Rd & American Ave

Direction: Oregon Institute Of Technology→Downtown Transit Center (Pine St & 7th St)

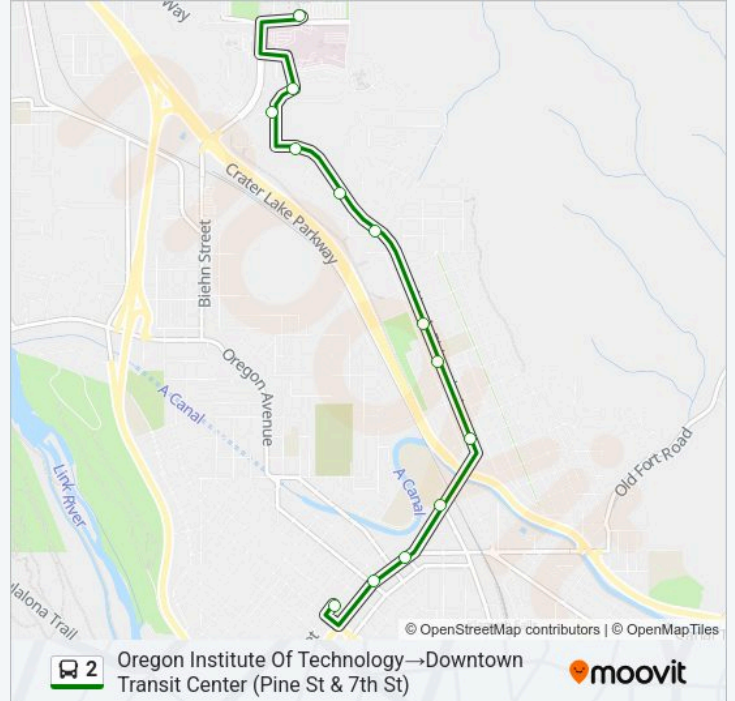
13 stops
[VIEW LINE SCHEDULE](#)

- Oregon Institute Of Technology
- Daggett Ave & Mountain View Blvd (Southbound)
- Daggett Ave & Shallock Ave
- Eldorado Ave (Klamath Basin Behavioral Health Kbbh)
- Eldorado Ave & Peach St
- Eldorado Ave & Birch St
- Eldorado Ave & Del Moro St
- Eldorado Ave & Fremont St
- Eldorado Ave & Earle St
- Esplanade Ave & Spring St
- Main St & 11th St (Winema Inn)
- Main St & 9th St (Oregon Bank Building)
- Downtown Transit Center (Pine St & 7th St)

2 bus Time Schedule
Oregon Institute Of Technology→Downtown Transit Center (Pine St & 7th St) Route Timetable:

Monday	4:43 PM
Tuesday	4:43 PM
Wednesday	4:43 PM
Thursday	4:43 PM
Friday	4:43 PM
Saturday	Not Operational
Sunday	Not Operational

2 bus Info
Direction: Oregon Institute Of Technology→Downtown Transit Center (Pine St & 7th St)
Stops: 13
Trip Duration: 11 min
Line Summary:



2 bus time schedules and route maps are available in an offline PDF at moovitapp.com. Use the Moovit App to see live bus times, train schedule or subway schedule, and step-by-step directions for all public transit in Redding.

© 2025 Moovit - All Rights Reserved