



Stornoway - Point

Get The App

The W5 bus line (Stornoway - Point) has 3 routes. For regular weekdays, their operation hours are:

(1) Flesherin: 06:20 - 18:05(2) Stornoway: 06:45 - 18:45(3) Upper Bayble: 06:35 - 18:05

Use the Moovit App to find the closest W5 bus station near you and find out when is the next W5 bus arriving.

**Direction: Flesherin**

43 stops

[VIEW LINE SCHEDULE](#)

- Bus Station, Stornoway
- Council Offices, Stornoway
- Nicolson Institute, Stornoway
- Oliver's Brae, Sandwick
- Lower Sandwick Rd End, Sandwick
- East Street, Sandwickhill
- Industrial Estate, Park End
- Village, Park End
- Road End, Branahuie
- School, Branahuie
- War Memorial, Branahuie
- Airport Terminal, Stornoway
- Number 10, Branahuie
- Number 20, Melbost
- Number 26, Melbost
- Turning Point, Melbost
- Number 26, Melbost
- Number 20, Melbost
- Number 10, Branahuie
- War Memorial, Branahuie
- School, Branahuie

**W5 bus Time Schedule**

Flesherin Route Timetable:

Sunday	Not Operational
Monday	06:20 - 18:05
Tuesday	06:20 - 18:05
Wednesday	06:20 - 18:05
Thursday	06:20 - 18:05
Friday	06:20 - 18:05
Saturday	06:20 - 18:05

**W5 bus Info**

**Direction:** Flesherin

**Stops:** 43

**Trip Duration:** 34 min

**Line Summary:**

Road End, Aignish

Beach Rd End, Knock

Old School, Knock

Aignish Rd End, Knock

Swordale Rd End, Knock

East Rd End, Aignish

Seaview, Knock

Football Ground, Knock

Eagleton Rd End, Garrabost

Claypark Rd End, Garrabost

Turning Point, Upper Garrabost

Post Office, Garrabost

Road End, New Garrabost

Graham Avenue, Lower Garrabost

Church, Lower Garrabost

Cnoc Chebis, Shulishader

Cnoc Chailein Rd End, Shulishader

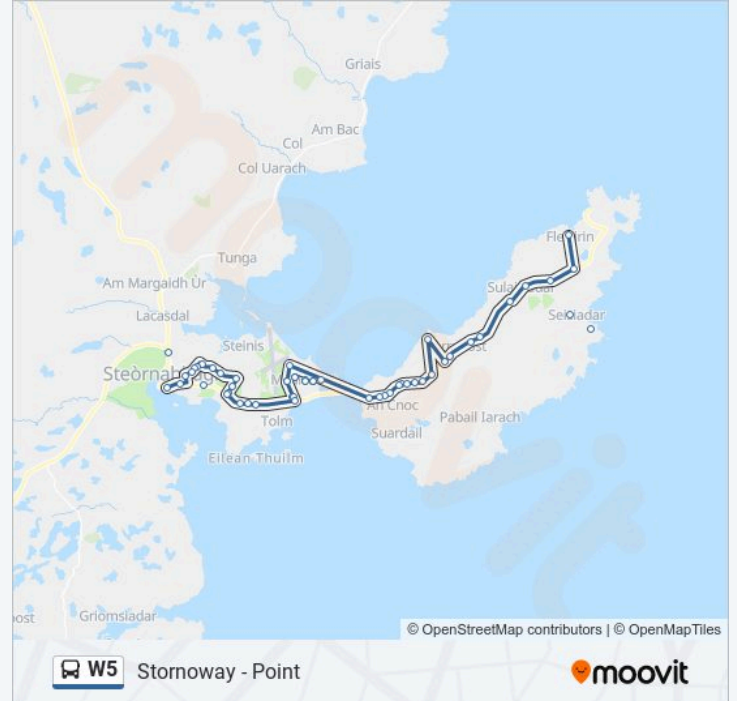
Road End, Sheshader

Village, Sheshader

South Rd End, Sheshader

Road End, Flesherin

Turning Point, Flesherin



**Direction: Stornoway**

63 stops

[VIEW LINE SCHEDULE](#)

Turning Point, Upper Bayble

Number 5, Upper Bayble

Number 18, Upper Bayble

Geilear, Upper Bayble

Number 14, Lower Bayble

Number 32, Lower Bayble

Village, Eagleton

**W5 bus Time Schedule**

Stornoway Route Timetable:

Sunday	Not Operational
Monday	06:45 - 18:45
Tuesday	06:45 - 18:45
Wednesday	06:45 - 18:45
Thursday	06:45 - 18:45
Friday	06:45 - 18:45
Saturday	06:45 - 18:45

Turning Point, Eagleton

Village, Eagleton

Number 32, Lower Bayble

Rathad Ur, Lower Bayble

Number 5, Upper Bayble

Number 18, Upper Bayble

Number 32, Lower Bayble

Village, Eagleton

Village, Eagleton

Number 32, Lower Bayble

Rathad Ur, Lower Bayble

Eagleton Rd End, Garrabost

Football Ground, Knock

Seaview, Knock

East Rd End, Aignish

Swordale Rd End, Knock

Number 6, Knock Aignish

Number 27, Knock Aignish

Village, Swordale

Turning Point, Swordale

Village, Swordale

Church, Knock

Number 10, Knock

Number 1, Knock

Old School, Knock

Beach Rd End, Knock

Road End, Aignish

School, Branahuie

War Memorial, Branahuie

Airport Terminal, Stornoway

Number 10, Branahuie

Number 20, Melbost

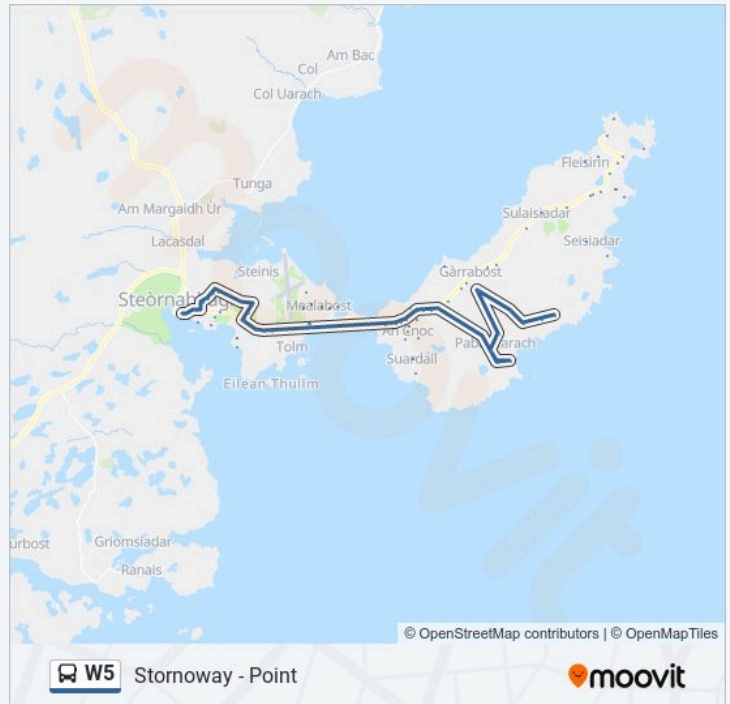
### W5 bus Info

**Direction:** Stornoway

**Stops:** 63

**Trip Duration:** 51 min

**Line Summary:**



Number 26, Melbost  
Turning Point, Melbost  
Number 26, Melbost  
Number 20, Melbost  
Number 10, Branahuie  
War Memorial, Branahuie  
School, Branahuie  
Road End, Branahuie  
Village, Park End  
Industrial Estate, Park End  
East Street, Sandwickhill  
Lower Sandwick Rd End, Sandwick  
Oliver's Brae, Sandwick  
Number 29, Sandwick  
Village, Lower Sandwick  
Turning Point, Lower Sandwick  
Village, Lower Sandwick  
Number 29, Sandwick  
Oliver's Brae, Sandwick  
Seaforth Road, Stornoway  
Seaview Terrace, Stornoway  
Newton Street, Stornoway  
Tesco, Stornoway  
Bus Station, Stornoway

**Direction: Upper Bayble**

53 stops

[VIEW LINE SCHEDULE](#)

Bus Station, Stornoway  
Tesco, Stornoway  
Newton Street, Stornoway  
Seaview Terrace, Stornoway  
Seaforth Road, Stornoway

**W5 bus Time Schedule**

Upper Bayble Route Timetable:

Sunday	Not Operational
Monday	06:35 - 18:05
Tuesday	06:35 - 18:05
Wednesday	06:35 - 18:05
Thursday	06:35 - 18:05
Friday	06:35 - 18:05

Oliver's Brae, Sandwick

Lower Sandwick Rd End, Sandwick

East Street, Sandwickhill

Industrial Estate, Park End

Village, Park End

Road End, Branahuie

School, Branahuie

War Memorial, Branahuie

Airport Terminal, Stornoway

Number 10, Branahuie

Number 20, Melbost

Number 26, Melbost

Turning Point, Melbost

Number 26, Melbost

Number 20, Melbost

Number 10, Branahuie

War Memorial, Branahuie

School, Branahuie

Road End, Aignish

Beach Rd End, Knock

Old School, Knock

Aignish Rd End, Knock

Number 1, Knock

Number 10, Knock

Church, Knock

Village, Swordale

Turning Point, Swordale

Village, Swordale

Number 27, Knock Aignish

Number 6, Knock Aignish

Aignish Rd End, Knock

Village, Aignish

Saturday

06:35 - 18:05

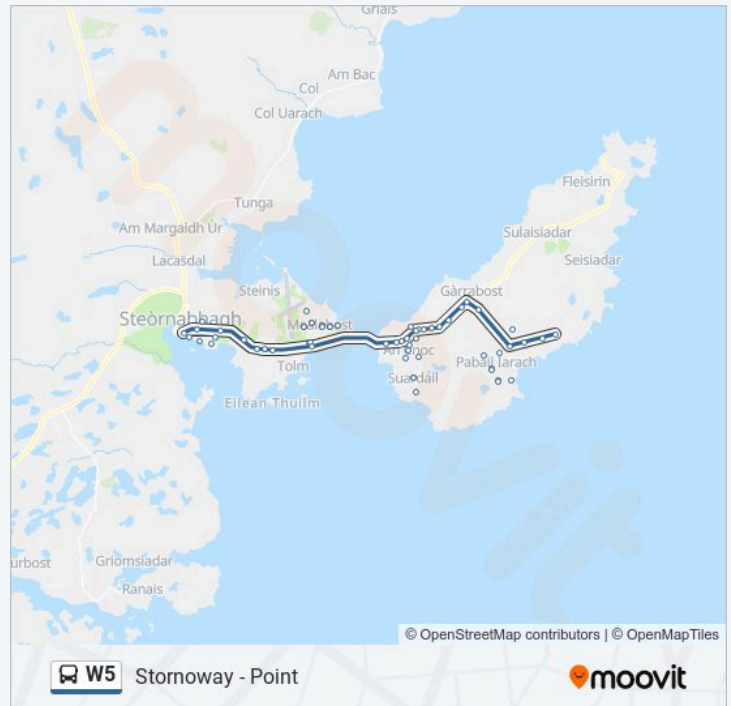
### W5 bus Info

**Direction:** Upper Bayble

**Stops:** 53

**Trip Duration:** 30 min

**Line Summary:**



Swordale Rd End, Knock

East Rd End, Aignish

Seaview, Knock

Football Ground, Knock

Eagleton Rd End, Garrabost

Rathad Ur, Lower Bayble

Number 32, Lower Bayble

Village, Eagleton

Turning Point, Eagleton

Village, Eagleton

Number 32, Lower Bayble

Number 14, Lower Bayble

Pier Rd End, Bayble

Number 18, Upper Bayble

Number 5, Upper Bayble

Turning Point, Upper Bayble

W5 bus time schedules and route maps are available in an offline PDF at [moovitapp.com](https://www.moovitapp.com). Use the Moovit App to see live bus times, train schedule or subway schedule, and step-by-step directions for all public transit in Scotland.

© 2024 Moovit - All Rights Reserved