132 Nelson Bay to Soldiers Point

Get The App

The 132 bus line (Nelson Bay to Soldiers Point) has 6 routes. For regular weekdays, their operation hours are: (1) Fingal Bay: 15:00 - 18:55(2) Nelson Bay Diggers RSL: 10:15 - 19:10(3) Salamander Bay Square: 18:43(4) Shoal Bay: 07:02(5) Shoal Bay via The Vantage: 08:28(6) Soldiers Point: 10:25 - 21:15
Use the Moovit App to find the closest 132 bus station near you and find out when is the next 132 bus arriving.

Direction: Fingal Bay
65 stops
VIEW LINE SCHEDULE

- Thou Walla Sunset Retreat, Ridgeway Ave
- Soldiers Point Rd opp Soldiers Point Shops
- Cromarty Rd at Elk St
- Soldiers Point Public School, Cromarty Rd
- Bagnall Ave before Ash St
- Bagnall Ave before Soldiers Point Rd
- Soldiers Point Rd after Seaview Cres
- Soldiers Point Rd opp Fleet St
- Soldiers Point Rd before Randall Dr
- Wanda Beach Shops, Soldiers Point Rd
- Foreshore Dr at Randall Dr
- Foreshore Dr opp Wanda Ave
- Port Stephens Dr opp Muller St
- Port Stephens Dr after Yachtsman Cres
- Salamander Way opp 64
- 85 Salamander Way
- Salamander Way opp Horizons Dr
- 117 Salamander Way
- 133 Salamander Way
- Salamander Way opp 174a
- Salamander Way opp 146

132 bus Time Schedule
Fingal Bay Route Timetable:

Sunday	15:00 - 18:55
Monday	Not Operational
Tuesday	Not Operational
Wednesday	Not Operational
Thursday	Not Operational
Friday	Not Operational
Saturday	15:00 - 18:55

132 bus Info
Direction: Fingal Bay
Stops: 65
Trip Duration: 35 min
Line Summary:

Salamander Bay Square, Terminus Pde

Sandy Point Rd after Bagnall Beach Rd

Sandy Point Rd after Worimi Dr

Spinnaker Way after Sandy Point Rd

Spinnaker Way opp Windward Cl

Spinnaker Way opp Ebbtide Way

Spinnaker Way before Gawul Cct

123 Bagnall Beach Rd

Government Rd opp Bagnall Beach Rd

Government Rd before Burbong St

Government Rd before Harrington St

Government Rd opp Seaham St

Government Rd before Church St

Donald St before Stockton St

Magnus St opp Donald St

Fingal St before Trafalgar St

Austral St after Trafalgar St

Austral St opp Seabreeze Shops

Trevally St at Fingal St

Trevally St opp Tomaree Community Hospital

Gowrie Ave before Achilles St

Norburn Ave before Dixon Dr

Dixon Dr at Shoal Bay Rd

Nelson Bay Diggers, Shoal Bay Rd

Shoal Bay Rd after Gowrie Ave

Shoal Bay Rd before Harwood Ave

Shoal Bay Rd before Beach Rd

Shoal Bay Rd opp Bay Village Shops

Tomaree Rd after Victor Pde

Tomaree Rd before Verona Rd

Tomaree Rd before Lloyd Lane

Tomaree Rd before Marine Dr

Ocena Beach Trail, Marine Dr

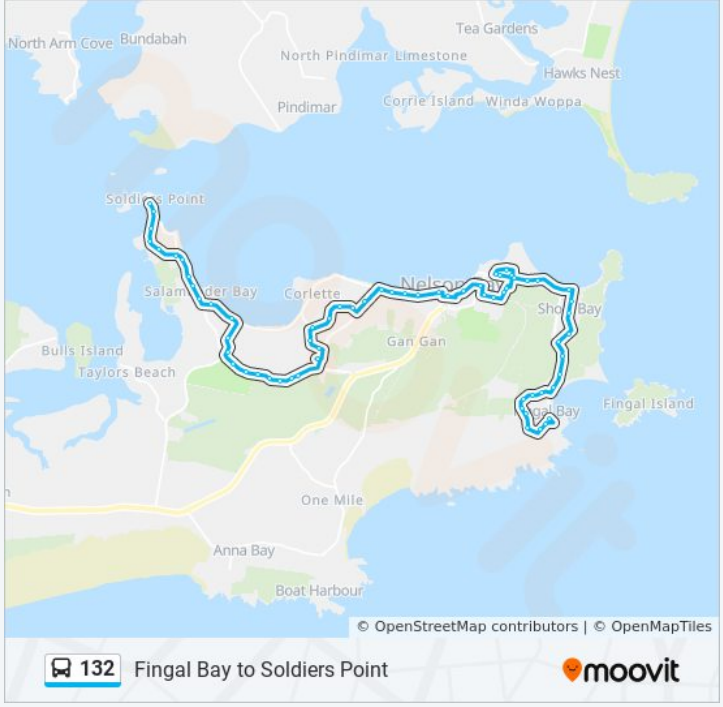

Marine Dr opp Lentara St

Marine Dr opp Darramba Rd

Rocky Point Rd opp Lentara St

Rocky Point Rd after Whitesands Rd

Rocky Point Rd opp Fingal Bay Sports Club

139 Rocky Point Rd

Rocky Point Rd at Coral St

Rocky Point Rd after Legana Cl

Boulder Bay Rd before Iluka Cl

Boulder Bay Rd at Farm Rd

Fingal Bay Shops, Market St

Direction: Nelson Bay Diggers RSL

44 stops

VIEW LINE SCHEDULE

Thou Walla Sunset Retreat, Ridgeway Ave

Soldiers Point Rd opp Soldiers Point Shops

Cromarty Rd at Elk St

Soldiers Point Public School, Cromarty Rd

Bagnall Ave before Ash St

Bagnall Ave before Soldiers Point Rd

Soldiers Point Rd after Seaview Cres

Soldiers Point Rd opp Fleet St

Soldiers Point Rd before Randall Dr

Wanda Beach Shops, Soldiers Point Rd

Foreshore Dr at Randall Dr

Foreshore Dr opp Wanda Ave

Port Stephens Dr opp Muller St

Port Stephens Dr after Yachtsman Cres

Salamander Way opp 64

85 Salamander Way

Salamander Way opp Horizons Dr

117 Salamander Way

132 bus Time Schedule

Nelson Bay Diggers RSL Route Timetable:

Sunday	10:10
Monday	10:15 - 19:10
Tuesday	10:15 - 19:10
Wednesday	10:15 - 19:10
Thursday	10:15 - 19:10
Friday	10:15 - 19:10
Saturday	10:10

132 bus Info

Direction: Nelson Bay Diggers RSL
Stops: 44
Trip Duration: 30 min
Line Summary:

133 Salamander Way

Salamander Way opp 174a

Salamander Way opp 146

Salamander Bay Square, Terminus Pde

Sandy Point Rd after Bagnall Beach Rd

Sandy Point Rd after Worimi Dr

Spinnaker Way after Sandy Point Rd

Spinnaker Way opp Windward Cl

Spinnaker Way opp Ebbtide Way

Spinnaker Way before Gawul Cct

123 Bagnall Beach Rd

Government Rd opp Bagnall Beach Rd

Government Rd before Burbong St

Government Rd before Harrington St

Government Rd opp Seaham St

Government Rd before Church St

Donald St before Stockton St

Magnus St opp Donald St

Fingal St before Trafalgar St

Austral St after Trafalgar St

Austral St opp Seabreeze Shops

Trevally St at Fingal St

Trevally St opp Tomaree Community Hospital

Gowrie Ave before Achilles St

Norburn Ave before Dixon Dr

Dixon Dr at Shoal Bay Rd

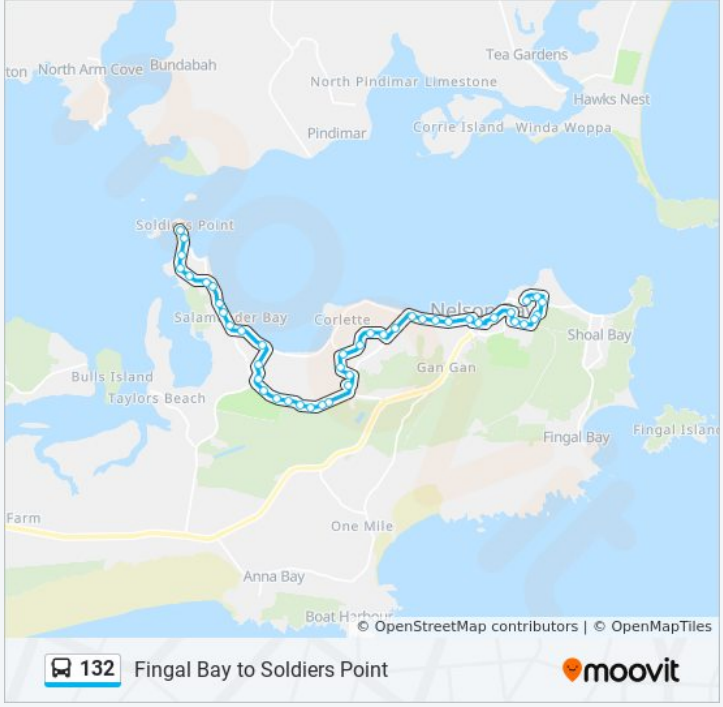

Direction: Salamander Bay Square

15 stops

VIEW LINE SCHEDULE

Donald St at Stockton St

Government Rd after Church St

Government Rd before Seaham St

132 bus Time Schedule

Salamander Bay Square Route Timetable:

Sunday	Not Operational
Monday	18:43
Tuesday	18:43
Wednesday	18:43
Thursday	18:43

Government Rd before Taree St

Government Rd before Irambang St

Government Rd before Bagnall Beach Rd

120 Bagnall Beach Rd

Spinnaker Way before Manung Tce

Spinnaker Way after Ebbtide Way

Spinnaker Way before Windward Cl

Spinnaker Way before Sandy Point Rd

223 Sandy Point Rd

Oaks Pacific Blue Resort, Sandy Point Rd

Bagnall Beach Rd after Keel St

Salamander Bay Square, Terminus Pde

Friday	18:43
Saturday	Not Operational

132 bus Info
Direction: Salamander Bay Square
Stops: 15
Trip Duration: 10 min
Line Summary:

Direction: Shoal Bay

47 stops
VIEW LINE SCHEDULE

Thou Walla Sunset Retreat, Ridgeway Ave

Soldiers Point Rd opp Soldiers Point Shops

Cromarty Rd at Elk St

Soldiers Point Public School, Cromarty Rd

Bagnall Ave before Ash St

Bagnall Ave before Soldiers Point Rd

Soldiers Point Rd after Seaview Cres

Soldiers Point Rd opp Fleet St

Soldiers Point Rd before Randall Dr

Wanda Beach Shops, Soldiers Point Rd

132 bus Time Schedule
Shoal Bay Route Timetable:

Sunday	07:02
Monday	Not Operational
Tuesday	Not Operational
Wednesday	Not Operational
Thursday	Not Operational
Friday	Not Operational
Saturday	07:02

132 bus Info
Direction: Shoal Bay
Stops: 47
Trip Duration: 32 min
Line Summary:

Foreshore Dr at Randall Dr

Foreshore Dr opp Wanda Ave

Port Stephens Dr opp Muller St

Port Stephens Dr after Yachtsman Cres

Salamander Way opp 64

85 Salamander Way

Salamander Way opp Horizons Dr

117 Salamander Way

133 Salamander Way

Salamander Way opp 174a

Salamander Way opp 146

Salamander Bay Square, Terminus Pde

Sandy Point Rd after Bagnall Beach Rd

Sandy Point Rd after Worimi Dr

Spinnaker Way after Sandy Point Rd

Spinnaker Way opp Windward Cl

Spinnaker Way opp Ebbtide Way

Spinnaker Way before Gawul Cct

123 Bagnall Beach Rd

Government Rd opp Bagnall Beach Rd

Government Rd before Burbong St

Government Rd before Harrington St

Government Rd opp Seaham St

Government Rd before Church St

Donald St before Stockton St

Magnus St opp Donald St

Fingal St before Trafalgar St

Austral St after Trafalgar St

Austral St opp Seabreeze Shops

Trevally St at Fingal St

Trevally St opp Tomaree Community Hospital

Shoal Bay Rd after Gowrie Ave

Shoal Bay Rd before Harwood Ave

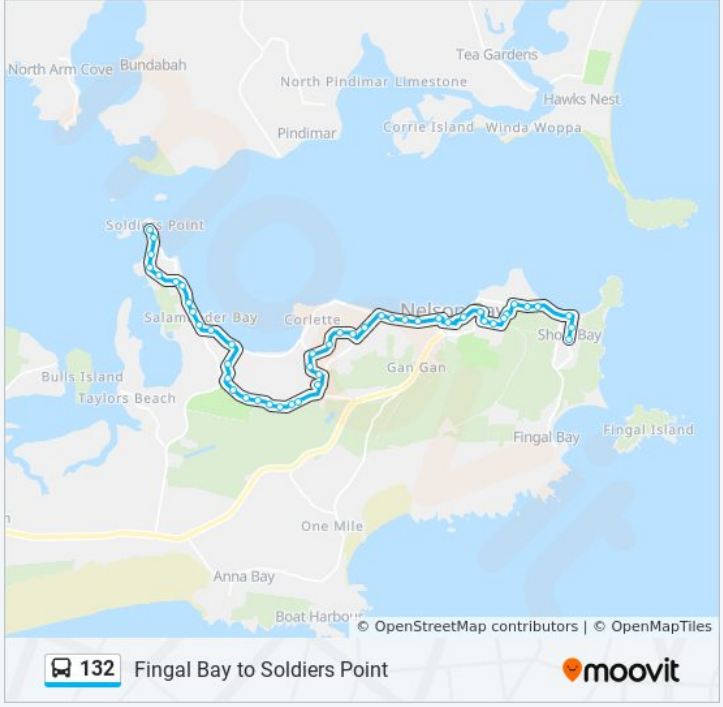

Shoal Bay Rd before Beach Rd

Shoal Bay Rd opp Bay Village Shops

Tomaree Rd after Victor Pde

Tomaree Rd before Verona Rd

Direction: Shoal Bay via The Vantage

48 stops

VIEW LINE SCHEDULE

Thou Walla Sunset Retreat, Ridgeway Ave

Soldiers Point Rd opp Soldiers Point Shops

Cromarty Rd at Elk St

Soldiers Point Public School, Cromarty Rd

Bagnall Ave before Ash St

Bagnall Ave before Soldiers Point Rd

Soldiers Point Rd after Seaview Cres

Soldiers Point Rd opp Fleet St

Soldiers Point Rd before Randall Dr

Wanda Beach Shops, Soldiers Point Rd

Foreshore Dr at Randall Dr

Foreshore Dr opp Wanda Ave

Port Stephens Dr opp Muller St

Port Stephens Dr after Yachtsman Cres

Salamander Way opp 64

85 Salamander Way

Salamander Way opp Horizons Dr

117 Salamander Way

133 Salamander Way

Salamander Way opp 174a

Salamander Way opp 146

Salamander Bay Square, Terminus Pde

Sandy Point Rd after Bagnall Beach Rd

Sandy Point Rd after Worimi Dr

Spinnaker Way after Sandy Point Rd

132 bus Time Schedule

Shoal Bay via The Vantage Route Timetable:

Sunday	Not Operational
Monday	08:28
Tuesday	08:28
Wednesday	08:28
Thursday	08:28
Friday	08:28
Saturday	Not Operational

132 bus Info

Direction: Shoal Bay via The Vantage
Stops: 48
Trip Duration: 39 min
Line Summary:

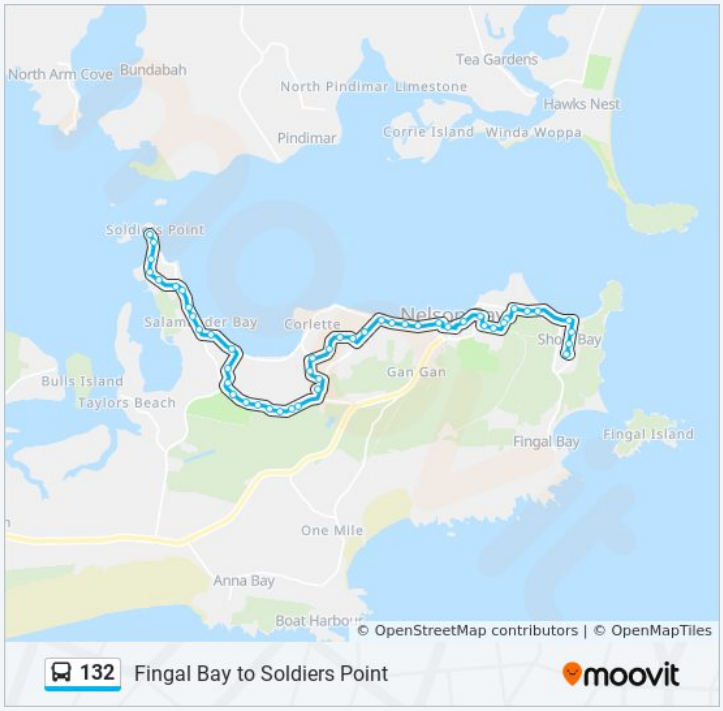

Spinnaker Way opp Windward Cl

Spinnaker Way opp Ebbtide Way

Spinnaker Way before Gawul Cct

123 Bagnall Beach Rd

Government Rd opp Bagnall Beach Rd

Government Rd before Burbong St

Government Rd before Harrington St

Government Rd opp Seaham St

Government Rd before Church St

Donald St before Stockton St

Magnus St opp Donald St

Fingal St before Trafalgar St

Austral St after Trafalgar St

Austral St opp Seabreeze Shops

Trevally St at Fingal St

Trevally St opp Tomaree Community Hospital

Shoal Bay Rd after Gowrie Ave

Shoal Bay Rd before Harwood Ave

Shoal Bay Rd before Beach Rd

Shoal Bay Rd opp Bay Village Shops

Tomaree Rd after Victor Pde

Tomaree Rd before Verona Rd

Shoal Bay Public School, Fingal St

Direction: Soldiers Point

61 stops

VIEW LINE SCHEDULE

Fingal Bay Shops, Market St

Boulder Bay Rd before Bent St

Rocky Point Rd after Creswell Pl

Rocky Point Rd opp Coral St

Fingal Bay Sports Club, Rocky Point Rd

Rocky Point Rd after Surf Cl

132 bus Time Schedule

Soldiers Point Route Timetable:

Sunday	09:23 - 19:33
Monday	10:25 - 21:15
Tuesday	10:25 - 21:15
Wednesday	10:25 - 21:15
Thursday	10:25 - 21:15
Friday	10:25 - 21:15
Saturday	09:23 - 19:33

Rocky Point Rd at Lentara St

Marine Dr before Darramba Rd

Marine Dr before Lentara St

Marine Dr

Tomaree Rd at Rigney St

Tomaree Rd opp Lloyd Lane

Tomaree Rd after Verona Rd

Tomaree Rd before Messines St

Bay Village Shops, Shoal Bay Rd

Shoal Bay Rd after Beach Rd

Shoal Bay Rd opp Harwood Ave

Shoal Bay Rd at Gowrie Ave

Shoal Bay Rd opp Bill Strong Oval

Fingal St before Dowling St

Magnus St before Donald St

Donald St at Stockton St

Government Rd after Church St

Government Rd before Seaham St

Government Rd before Taree St

Government Rd before Irambang St

Government Rd before Bagnall Beach Rd

Sandy Point Rd after Pantowora St

Corlette Shops, Sandy Point Rd

53 Sandy Point Rd

Sandy Point Rd before The Peninsula

Sandy Point Rd opp Judith St

Sandy Point Rd opp Carroll Ave

Sandy Point Rd opp Foreshore Dr

Sandy Point Rd at Spinnaker Way

223 Sandy Point Rd

Oaks Pacific Blue Resort, Sandy Point Rd

Bagnall Beach Rd after Keel St

Salamander Bay Square, Terminus Pde

132 bus Info

Direction: Soldiers Point
Stops: 61
Trip Duration: 34 min
Line Summary:

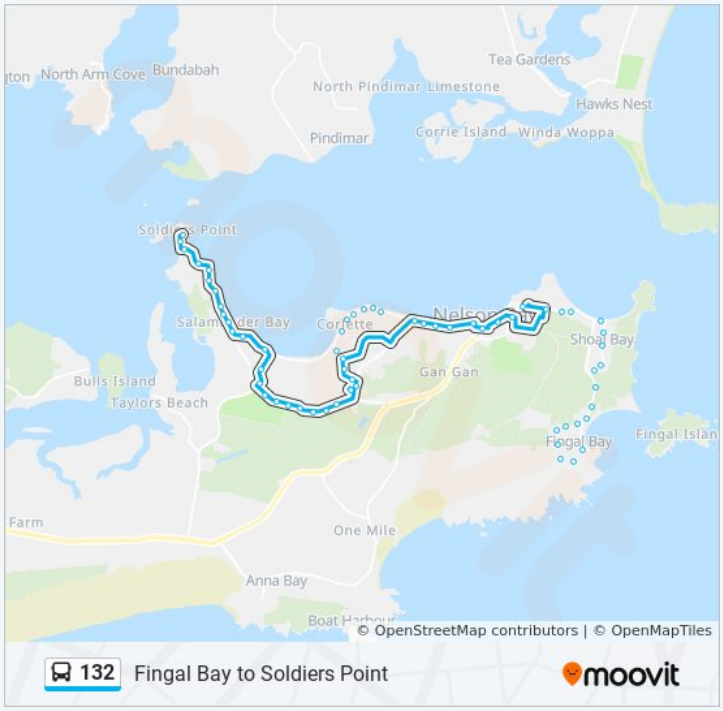

156 Salamander Way

174a Salamander Way

138 Salamander Way

118a Salamander Way

Salamander Way before Horizons Dr

84 Salamander Way

64 Salamander Way

Port Stephens Dr after Soldiers Point Rd

Port Stephens Dr at Muller St

Foreshore Dr before Wanda Ave

Foreshore Dr opp Randall Dr

Soldiers Point Rd opp Monkley Ave

Soldiers Point Rd after Diemars Rd

212 Soldiers Point Rd

Soldiers Point Rd before Fleet St

Soldiers Point Rd opp Seaview Cres

Big4 Soldiers Point Holiday Park, Soldiers Point Rd

Soldiers Point Rd after Redman Pl

Soldiers Point Rd before Ash St

Brown Ave after Cromarty Rd

Sunset Bvd before Resthaven Ave

Thou Walla Sunset Retreat, Ridgeway Ave

132 bus time schedules and route maps are available in an offline PDF at moovitapp.com. Use the Moovit App to see live bus times, train schedule or subway schedule, and step-by-step directions for all public transit in Sydney.

About Moovit • MaaS Solutions • Supported Countries • Mooviter Community

© 2024 Moovit - All Rights Reserved

Check Live Arrival Times