

 284

Duffys Forest to Terrey Hills & Chatswood

[View In Website Mode](#)

The 284 bus line (Duffys Forest to Terrey Hills & Chatswood) has 4 routes. For regular weekdays, their operation hours are:

(1) Chatswood: 5:03 AM - 3:13 PM(2) Duffys Forest: 6:17 AM - 5:30 PM(3) Terrey Hills: 6:35 AM - 11:15 PM(4) Terrey Hills: 8:42 AM - 6:20 PM

Use the Moovit App to find the closest 284 bus station near you and find out when is the next 284 bus arriving.

Direction: Chatswood

60 stops

[VIEW LINE SCHEDULE](#)

- Wyang Rd at Birramal Rd
- Wyang Rd opp Anembo Rd
- Thuddungra Rd after Wyong Rd
- Alexander Primary School, Thuddungra Rd
- Thuddungra Rd at Joalah Rd
- Booralie Rd opp Thuddungra Rd
- Booralie Rd at Eurabba Rd
- Booralie Rd opp NSW Gun Club
- Sydney Japanese International School, Booralie Rd
- Booralie Rd after Echunga Rd
- Booralie Rd at Kulgoa Cres
- Booralie Rd at Booligal Rd
- 96 Booralie Rd
- Booralie Rd opp Kallaroo Rd
- Booralie Rd at Burraga Ave
- Terrey Hills Nursing Home, Booralie Rd
- Myoora Rd at Booralie Rd
- Myoora Rd opp Terrigal Rd
- Myoora Rd opp Terrey Hills Public School
- Myoora Rd opp German International School

284 bus Time Schedule

Chatswood Route Timetable:

Sunday	5:31 AM - 6:39 AM
Monday	5:03 AM - 3:13 PM
Tuesday	5:03 AM - 3:13 PM
Wednesday	5:03 AM - 3:13 PM
Thursday	5:03 AM - 3:13 PM
Friday	5:03 AM - 3:13 PM
Saturday	5:31 AM - 6:39 AM

284 bus Info

Direction: Chatswood

Stops: 60

Trip Duration: 36 min

Line Summary:

Sydney

Myoora Rd after Aumuna Rd

22 Myoora Rd

Myoora Rd opp Forestville Montessori School

Myoora Rd before Mona Vale Rd

Forest Way opp Garigal Rd

Forest Way opp Bundaleer St

Forest Way opp Waldon Rd

Glenaeon Retirement Village, Forest Way

Forest Way at Glenaeon Ave

Wesley Gardens, Forest Way

Forest Way after Oates Pl

Forest Way opp Ralston Ave

Forest Way before Perentie Rd

Belrose Country Club, Forest Way

Forest Way opp Club Belrose

Forest Way after Glen St

Forest Way opp Bambara Oval

Forest Way before Bowman Ave

Forest Way at Adams St

Wareham Reserve, Forest Way

Forest Way opp Forestway Shopping Centre

Warringah Rd at Maxwell Pd

Warringah Rd opp Altona Ave

Warringah Rd at Currie Rd

Warringah Rd at Starkey St

Warringah Rd at Darley St

Warringah Rd at Melwood Ave

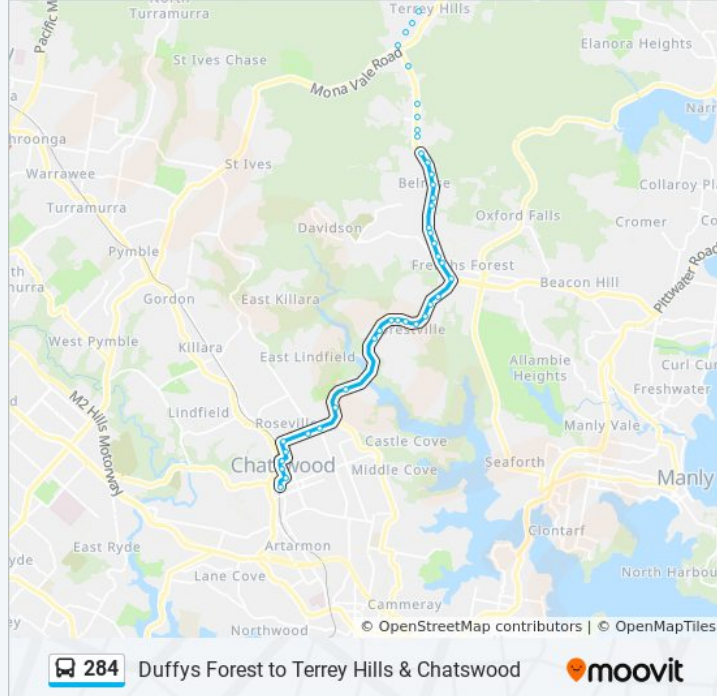
Warringah Rd before Forestville Ave

Warringah Rd opp Laurel Ch

Warringah Rd opp Valley Rd

Warringah Rd before Babbage Rd

Babbage Rd at Allan St



Boundary St at Penshurst St

Boundary St at Macquarie St

Boundary St before Archer St

Archer St at William St

Ashley St at Anderson St

Anderson St at Tulip St

Chatswood Presbyterian Church, Anderson St

Chatswood Station, Stand C

Direction: Duffys Forest

62 stops

[VIEW LINE SCHEDULE](#)

Chatswood Station, Stand C

Anderson St opp Chatswood Presbyterian Church

Anderson St opp Tulip St

Ashley St before Archer St

Archer St at William St

Boundary St at Spearman St

Boundary St at Archbold Rd

Boundary St opp Penshurst St

Babbage Rd at Park Ave

Roseville Scout Group, Warringah Rd

Warringah Rd at Valley Rd

Warringah Rd at Ryrie Ave

Warringah Rd after Woodlands Rd

Warringah Rd opp Melwood Ave

Warringah Rd opp Darley St

Warringah Rd after Ferguson St

Warringah Rd after Brown St

Warringah Rd before Altona Ave

Warringah Rd opp Maxwell Pde

Warringah Rd before Fitzpatrick Ave

Forestway Shopping Centre, Forest Way

284 bus Time Schedule

Duffys Forest Route Timetable:

Sunday	7:06 AM - 11:15 PM
Monday	6:17 AM - 5:30 PM
Tuesday	6:17 AM - 5:30 PM
Wednesday	6:17 AM - 5:30 PM
Thursday	6:17 AM - 5:30 PM
Friday	6:17 AM - 5:30 PM
Saturday	7:06 AM - 11:15 PM

284 bus Info

Direction: Duffys Forest

Stops: 62

Trip Duration: 8 min

Line Summary:

Forest Way before Adams St

Forest Way after Adams St

Forest Way opp Bowman Ave

Bambara Oval, Forest Way

Forest Way at Glen St

Club Belrose, Forest Way

Forest Way opp Belrose Country Club

Forest Way before Ralston Ave

Forest Way at Ralston Ave

Forest Way opp Oates Pl

Forest Way opp Wesley Gardens

Forest Way before Wyatt Ave

Forest Way at Linden Ave

Forest Way opp Belrose Rural Fire Brigade

Forest Way at Waldon Rd

Covenant Christian School, Forest Way

Forest Way at Bundaleer St

Forest Way at Garigal Rd

Myoora Rd after Mona Vale Rd

Forestville Montessori School, Myoora Rd

11 Myoora Rd

Myoora Rd before Aumuna Rd

German International School Sydney, Myoora Rd

Terrey Hills Public School, Myoora Rd

Myoora Rd after Terrigal Rd

Myoora Rd before Booralie Rd

Booralie Rd opp Terrey Hills Nursing Home

Booralie Rd opp Burruga Ave

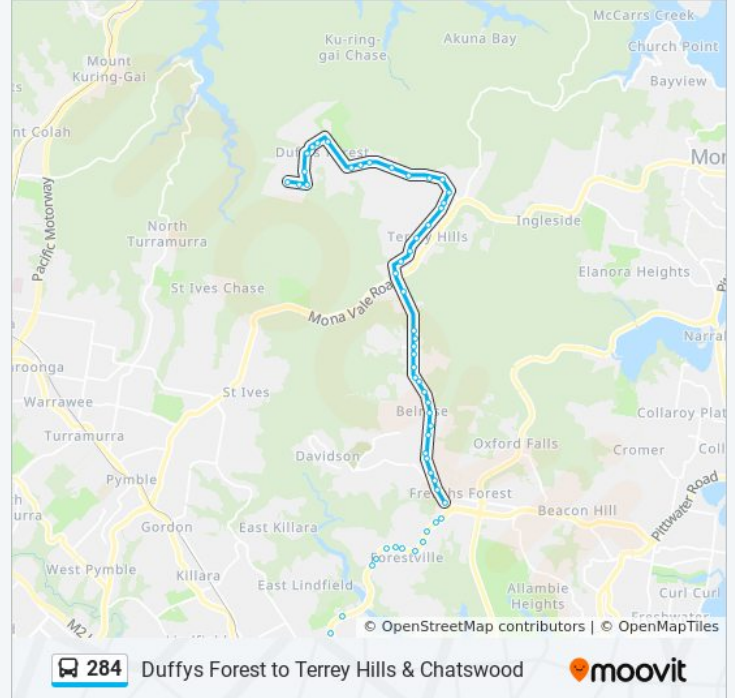
Booralie Rd at Kallaroo Rd

103 Booralie Rd

Booralie Rd at Kulgoa Cres

Booralie Rd opp Echunga Rd

Booralie Rd opp Sydney Japanese International



School

NSW Gun Club, Booralie Rd

Booralie Rd opp Eurabba Rd

Booralie Rd before Thuddungra Rd

Thuddungra Rd opp Joalah Rd

Thuddungra Rd opp Alexander Primary School

Thuddungra Rd at Wyong Rd

Wyong Rd after Anembo Rd

Wyong Rd at Birramal Rd

Direction: Terrey Hills

47 stops

[VIEW LINE SCHEDULE](#)

Chatswood Station, Stand C

Anderson St opp Chatswood Presbyterian Church

Anderson St opp Tulip St

Ashley St before Archer St

Archer St at William St

Boundary St at Spearman St

Boundary St at Archbold Rd

Boundary St opp Penshurst St

Babbage Rd at Park Ave

Roseville Scout Group, Warringah Rd

Warringah Rd at Valley Rd

Warringah Rd at Ryrie Ave

Warringah Rd after Woodlands Rd

Warringah Rd opp Melwood Ave

Warringah Rd opp Darley St

Warringah Rd after Ferguson St

Warringah Rd after Brown St

Warringah Rd before Altona Ave

Warringah Rd opp Maxwell Pde

Warringah Rd before Fitzpatrick Ave

284 bus Time Schedule

Terrey Hills Route Timetable:

Sunday	12:15 AM - 10:15 PM
Monday	6:35 AM - 11:15 PM
Tuesday	6:35 AM - 11:15 PM
Wednesday	6:35 AM - 11:15 PM
Thursday	6:35 AM - 11:15 PM
Friday	6:35 AM - 11:15 PM
Saturday	11:45 PM

284 bus Info

Direction: Terrey Hills

Stops: 47

Trip Duration: 32 min

Line Summary:

Forestway Shopping Centre, Forest Way

Forest Way before Adams St

Forest Way after Adams St

Forest Way opp Bowman Ave

Bambara Oval, Forest Way

Forest Way at Glen St

Club Belrose, Forest Way

Forest Way opp Belrose Country Club

Forest Way before Ralston Ave

Forest Way at Ralston Ave

Forest Way opp Oates Pl

Forest Way opp Wesley Gardens

Forest Way before Wyatt Ave

Forest Way at Linden Ave

Forest Way opp Belrose Rural Fire Brigade

Forest Way at Waldon Rd

Covenant Christian School, Forest Way

Forest Way at Bundaleer St

Forest Way at Garigal Rd

Myoora Rd after Mona Vale Rd

Forestville Montessori School, Myoora Rd

11 Myoora Rd

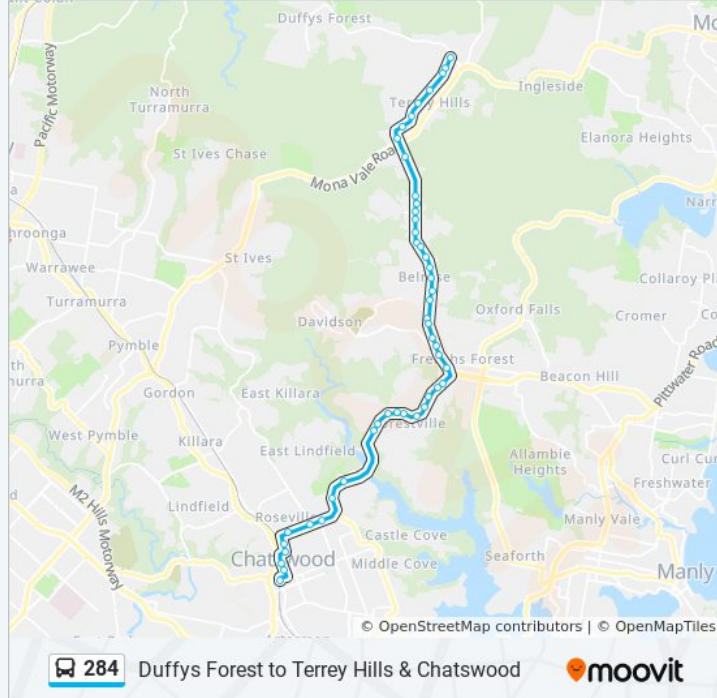
Myoora Rd before Aumuna Rd

German International School Sydney, Myoora Rd

Terrey Hills Public School, Myoora Rd

Myoora Rd after Terrigal Rd

Myoora Rd before Booralie Rd



Direction: Terrey Hills

19 stops

[VIEW LINE SCHEDULE](#)

Wyong Rd at Birramal Rd

Wyong Rd opp Anembo Rd

284 bus Time Schedule

Terrey Hills Route Timetable:

Sunday	7:35 AM - 7:35 PM
Monday	8:42 AM - 6:20 PM
Tuesday	8:42 AM - 6:20 PM

Thuddungra Rd after Wyong Rd

Alexander Primary School, Thuddungra Rd

Thuddungra Rd at Joalah Rd

Booralie Rd opp Thuddungra Rd

Booralie Rd at Eurabba Rd

Booralie Rd opp NSW Gun Club

Sydney Japanese International School, Booralie Rd

Booralie Rd after Echunga Rd

Booralie Rd at Kulgoa Cres

Booralie Rd at Booligal Rd

96 Booralie Rd

Booralie Rd opp Kallaroo Rd

Booralie Rd at Burraga Ave

Terrey Hills Nursing Home, Booralie Rd

Myoora Rd at Booralie Rd

Myoora Rd opp Terrigal Rd

Myoora Rd opp Terrey Hills Public School

Wednesday

8:42 AM - 6:20 PM

Thursday

8:42 AM - 6:20 PM

Friday

8:42 AM - 6:20 PM

Saturday

7:35 AM - 7:35 PM

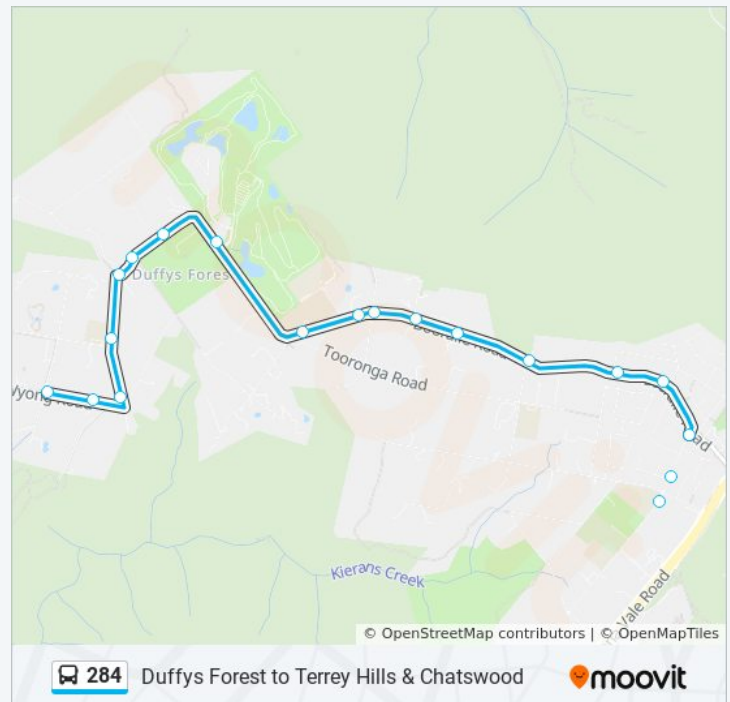
284 bus Info

Direction: Terrey Hills

Stops: 19

Trip Duration: 8 min

Line Summary:



284 bus time schedules and route maps are available in an offline PDF at moovitapp.com. Use the [Moovit App](#) to see live bus times, train schedule or subway schedule, and step-by-step directions for all public transit in Sydney.

[About Moovit](#) • [MaaS Solutions](#) • [Supported Countries](#) • [Mooviter Community](#)

© 2023 Moovit - All Rights Reserved

Check Live Arrival Times

