



Downtown Transit Center - A, C, E, G, I→Hinesburg Town Hall Park & Ride

Get The App

The 46 bus line (Downtown Transit Center - A, C, E, G, I→Hinesburg Town Hall Park & Ride) has 4 routes. For regular weekdays, their operation hours are:

(1) Downtown Transit Center - A, C, E, G, I→Hinesburg Town Hall Park & Ride: 6:45 AM(2) Downtown Transit Center - B, D, F, H, J→Hinesburg Town Hall Park & Ride: 4:50 PM(3) Hinesburg Town Hall Park & Ride→Downtown Transit Center - A, C, E, G, I: 7:45 AM(4) Waitsfield Telecom→Downtown Transit Center - B, D, F, H, J: 5:35 PM

Use the Moovit App to find the closest 46 bus station near you and find out when is the next 46 bus arriving.

**Direction: Downtown Transit Center - A, C, E, G, I→Hinesburg Town Hall Park & Ride**

16 stops

[VIEW LINE SCHEDULE](#)

- Downtown Transit Center
- College Street at Pine Street
- Pine Street at Maple Street
- Pine Street at Opposite Howard Street
- Burlington Pine St @ Electric Ave
- Pine Street at Lakeside Avenue (Cumberland Farms)
- Flynn Avenue at Richardson Street
- Shelburne Rd @ Home Ave
- Kennedy Drive at Twin Oaks Terrace
- Kennedy Drive at Timber Lane
- Meadowland Drive at Thompson Street
- Meadowland Drive at Dynapower
- Ballards Corner Road / Hinesburg Library
- Nrg Systems
- Richmond Rd. @ North Rd.
- Hinesburg Town Hall Park & Ride

**46 bus Time Schedule**

Downtown Transit Center - A, C, E, G, I→Hinesburg Town Hall Park & Ride Route Timetable:

Sunday	Not Operational
Monday	6:45 AM
Tuesday	6:45 AM
Wednesday	6:45 AM
Thursday	6:45 AM
Friday	6:45 AM
Saturday	Not Operational

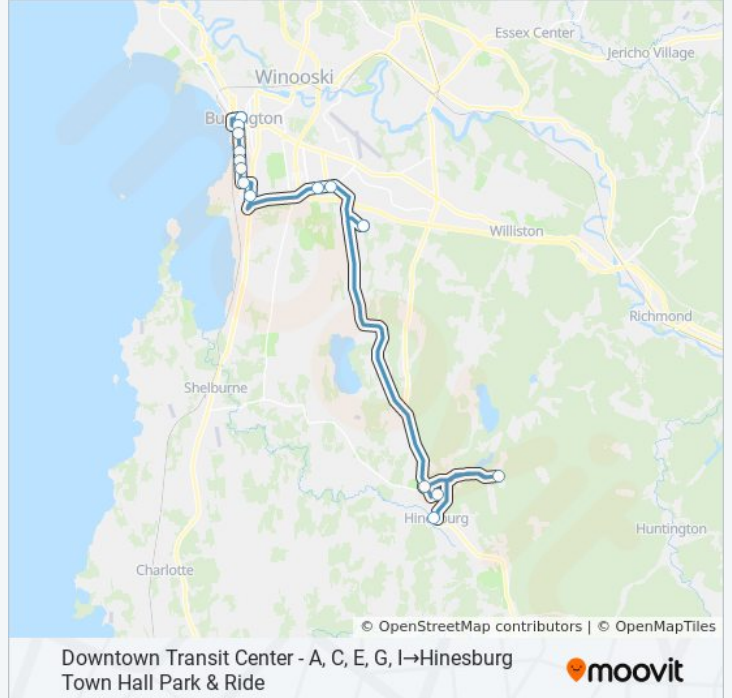
**46 bus Info**

**Direction:** Downtown Transit Center - A, C, E, G, I→Hinesburg Town Hall Park & Ride


**Stops:** 16

**Trip Duration:** 55 min

**Line Summary:**



Downtown Transit Center - A, C, E, G, I → Hinesburg  
Town Hall Park & Ride



**Direction: Downtown Transit Center - B, D, F, H, J → Hinesburg Town Hall Park & Ride**

14 stops

[VIEW LINE SCHEDULE](#)

- Downtown Transit Center
- Pearl Street at Hungerford Terrace
- Pearl Street at S Prospect Street (Uhc)
- Uvm Medical Center
- Williston Road at Staples Plaza
- Dorset Street at Peoples United Bank
- Dorest Street at Opposite Garden Street (Comcast)
- Dorset Street at Fire Station
- Kennedy Drive at Timber Lane
- Meadowland Drive at Thompson Street
- Meadowland Drive at Dynapower
- Marcy Street at Butler Drive
- Hinesburg Kinney Drugs
- Hinesburg Town Hall Park & Ride

**46 bus Time Schedule**

Downtown Transit Center - B, D, F, H, J → Hinesburg Town Hall Park & Ride Route Timetable:

Sunday	Not Operational
Monday	4:50 PM
Tuesday	4:50 PM
Wednesday	4:50 PM
Thursday	4:50 PM
Friday	4:50 PM
Saturday	Not Operational

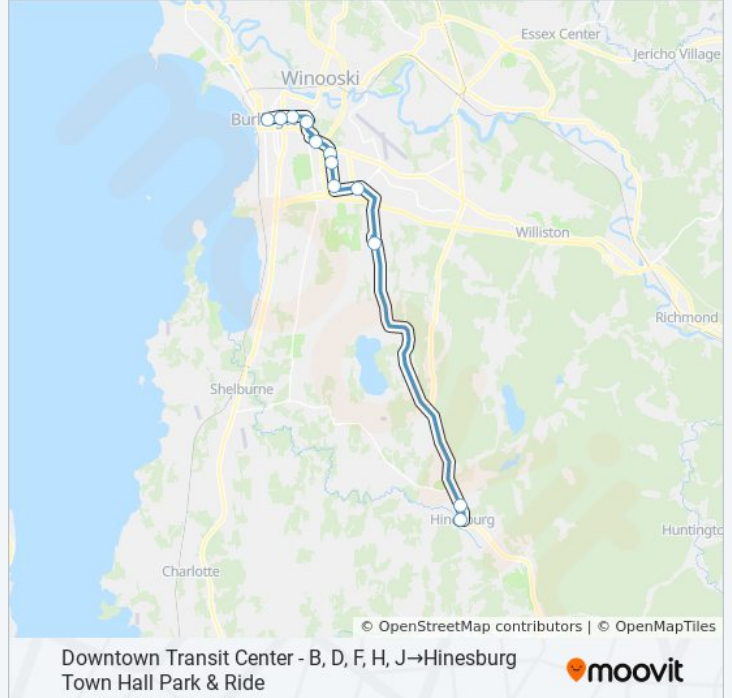
**46 bus Info**

**Direction:** Downtown Transit Center - B, D, F, H, J → Hinesburg Town Hall Park & Ride

**Stops:** 14

**Trip Duration:** 42 min

**Line Summary:**



**Direction: Hinesburg Town Hall Park & Ride → Downtown Transit Center - A, C, E, G, I**

13 stops

[VIEW LINE SCHEDULE](#)

- Hinesburg Town Hall Park & Ride
- Butler Drive at Butler Farms
- Meadowland Drive at Thompson Street
- Meadowland Drive at Dynapower
- Kennedy Drive at Manor Woods
- Kennedy Drive at Opposite Twin Oaks Terrace
- Dorset Street at South Burlington High School
- Williston Road at Sheraton Hotel
- Beaumont Street at Carrigan Drive
- Uvm Medical Center
- Pearl Street at N. Prospect Street
- Pearl Street at N Union Street
- Downtown Transit Center

**46 bus Time Schedule**

Hinesburg Town Hall Park & Ride → Downtown Transit Center - A, C, E, G, I Route Timetable:

Sunday	Not Operational
Monday	7:45 AM
Tuesday	7:45 AM
Wednesday	7:45 AM
Thursday	7:45 AM
Friday	7:45 AM
Saturday	Not Operational

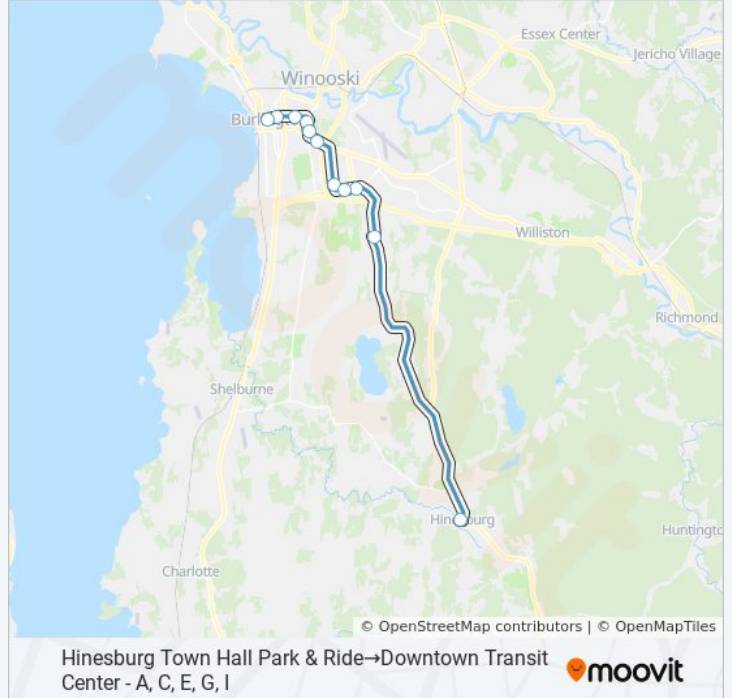
**46 bus Info**

**Direction:** Hinesburg Town Hall Park & Ride → Downtown Transit Center - A, C, E, G, I

**Stops:** 13

**Trip Duration:** 45 min

**Line Summary:**



**Direction: Waitsfield Telecom → Downtown Transit Center - B, D, F, H, J**

12 stops

[VIEW LINE SCHEDULE](#)

- Waitsfield Telecom
- Richmond Rd. @ North Rd.
- Nrg Systems
- Meadowland Drive at Thompson Street
- Meadowland Drive at Dynapower
- Kennedy Drive at Manor Woods
- Shelburne Road at Farrell Street
- Opposite Howard Center
- Pine Street at Locust Street
- Pine Street at Howard Street
- Battery Street at College Street
- Downtown Transit Center

**46 bus Time Schedule**

Waitsfield Telecom → Downtown Transit Center - B, D, F, H, J Route Timetable:

Sunday	Not Operational
Monday	5:35 PM
Tuesday	5:35 PM
Wednesday	5:35 PM
Thursday	5:35 PM
Friday	5:35 PM
Saturday	Not Operational

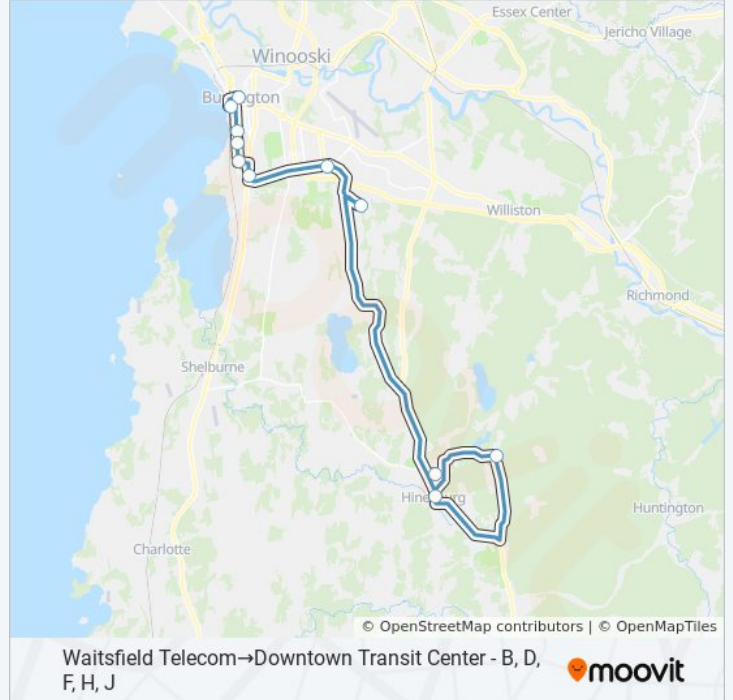
**46 bus Info**

**Direction:** Waitsfield Telecom → Downtown Transit Center - B, D, F, H, J

**Stops:** 12

**Trip Duration:** 55 min

**Line Summary:**



46 bus time schedules and route maps are available in an offline PDF at [moovitapp.com](https://moovitapp.com). Use the [Moovit App](#) to see live bus times, train schedule or subway schedule, and step-by-step directions for all public transit in Vermont.

[About Moovit](#) • [MaaS Solutions](#) • [Supported Countries](#) • [Mooviter Community](#)

© 2024 Moovit - All Rights Reserved

## Check Live Arrival Times

