38 Mespil Hotel - Damastown IBM

Get The App

The 38 bus line (Mespil Hotel - Damastown IBM) has 3 routes. For regular weekdays, their operation hours are:
(1) Burlington Road: 06:12 - 22:45(2) Damastown: 06:10 - 23:15(3) Parnell Sq: 23:15
Use the Moovit App to find the closest 38 bus station near you and find out when is the next 38 bus arriving.

Direction: Burlington Road

65 stops

VIEW LINE SCHEDULE

- Damastown Ibm
- Ibm Campus
- Damastown Road
- Damastown Green
- Damastown Ind Park
- Damastown Close
- Lady's Well Road
- Parslickstown Ave
- Castlecurragh Vale
- Castlecurragh Heath
- Warrenstown Green
- Blackcourt Road
- Corduff Park
- Corduff Grove
- Blanchardstown Rd N
- Corporate Park
- Corporate Park 2
- Ballycoolin Bus Pk
- Ida Ireland
- Indoor Arena
- Waterville Road

38 bus Time Schedule

Burlington Road Route Timetable:

Sunday	08:30 - 22:30
Monday	06:12 - 22:45
Tuesday	06:12 - 22:45
Wednesday	06:12 - 22:45
Thursday	06:12 - 22:45
Friday	06:12 - 22:45
Saturday	06:30 - 22:30

38 bus Info

Direction: Burlington Road
Stops: 65
Trip Duration: 73 min
Line Summary:

Waterville Row

Blanchardstown Vlge

Church Road

Scoil Bhride

Ashleigh Green

Oak Lawns

Castleknock

Auburn Avenue

Beechpark Lawn

Auburn Green

Morgan Place

Parkway Station

Old Racecourse

Navan Road

Kempton

Ashtown Grove

Baggot Road

Baggot Road

Our Lady's Church

Navan Road Church

Cabra Garda Station

Navan Road

Rosecourt

Cabra Road

Quarry Road

Annamoe Terrace

Churchview Home

Phibsborough Po

Phibsborough

Mater Hospital, Berkeley Road

O'Connell Avenue

Blessington Street

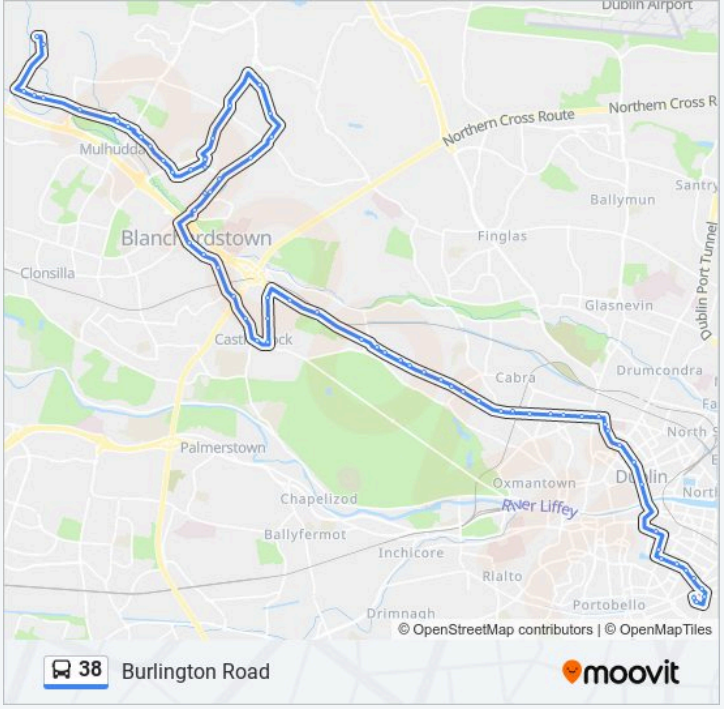

Gate Theatre

The Spire Of Dublin

Nassau Street

Kildare Street

Merrion Row

Baggot Street Lower

Fitzwilliam Street

Herbert Street

Baggot Street Upper

Waterloo Road

Burlington Road

Burlington Road

Direction: Damastown

58 stops

VIEW LINE SCHEDULE

Mespil Hotel

Baggot Street Lower

Lower Baggot Street

Pembroke Street Lower

Lower Leeson Street

Dawson Street

O'Connell Street Upper

Parnell Square West

Mountjoy Street

Berkeley Road

Berkeley Road

Cabra Road (North Circular Road)

Churchview Home

Annamoe Terrace

Quarry Road

Cabra Road

Rosecourt

38 bus Time Schedule

Damastown Route Timetable:

Sunday	08:45 - 23:15
Monday	06:10 - 23:15
Tuesday	06:10 - 23:15
Wednesday	06:10 - 23:15
Thursday	06:10 - 23:15
Friday	06:10 - 23:15
Saturday	07:45 - 23:15

38 bus Info

Direction: Damastown
Stops: 58
Trip Duration: 75 min
Line Summary:

Navan Road

Cabra Garda Station

Our Lady's Church

Baggot Road

Ashtown Grove

Kempton

Ashtown Roundabout

Phoenix Park Avenue

Parkway Station

Morgan Place

Auburn Avenue

Hadleigh Green

Stockton Green

Oak Lodge

St Brigid's Church

Hawthorn Lawn

Ashleigh Green

Park Lodge

The Parochial House

Blanchardstown Vlge

Ramor Park

Waterville Row

Waterville Road

Aquatic Centre

Indoor Arena

Ida Ireland

Ballycoolin Bus Pk

Corporate Park 2

Blanchardstown Rd N

Blackcourt Road

St Patrick's Church

Warrenstown Green

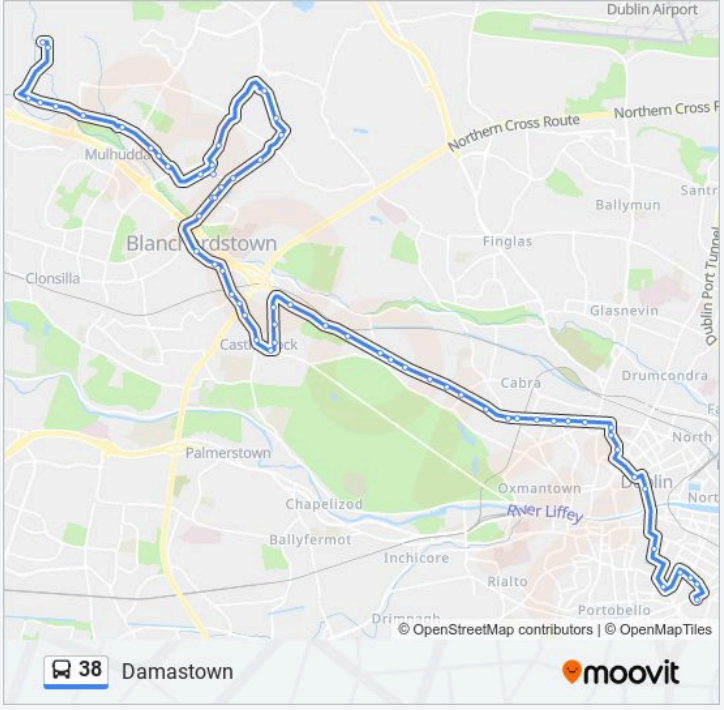

Castlecurragh Heath

Castlecurragh Vale

Parslickstown Ave

Damastown Close

Damastown Ind Park

Damastown Green

Damastown Drive

Ibm Campus

Damastown Ibm

Direction: Parnell Sq

49 stops

VIEW LINE SCHEDULE

Damastown Ibm

Ibm Campus

Damastown Road

Damastown Green

Damastown Ind Park

Damastown Close

Lady's Well Road

Parslickstown Ave

Castlecurragh Vale

Castlecurragh Heath

Warrenstown Green

Blackcourt Road

Corduff Park

Corduff

Aquatic Centre

Corduff Crescent

Waterville Row

Blanchardstown Vlge

Church Road

Scoil Bhride

38 bus Time Schedule

Parnell Sq Route Timetable:

Sunday	23:00 - 23:30
Monday	23:15
Tuesday	23:15
Wednesday	23:15
Thursday	23:15
Friday	23:15
Saturday	23:00 - 23:30

38 bus Info

Direction: Parnell Sq
Stops: 49
Trip Duration: 34 min
Line Summary:

Ashleigh Green

Oak Lawns

Castleknock

Auburn Avenue

Beechpark Lawn

Auburn Green

Morgan Place

Parkway Station

Old Racecourse

Navan Road

Kempton

Ashtown Grove

Baggot Road

Baggot Road

Our Lady's Church

Navan Road Church

Cabra Garda Station

Navan Road

Rosecourt

Cabra Road

Quarry Road

Annamoe Terrace

Churchview Home

Phibsborough Po

Phibsborough

Mater Hospital, Berkeley Road

O'Connell Avenue

Blessington Street

Gate Theatre

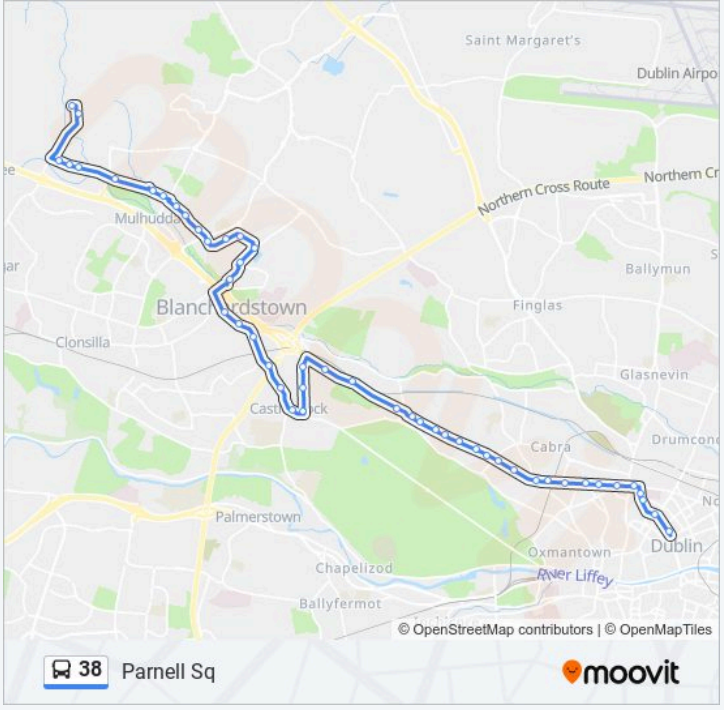

38 bus time schedules and route maps are available in an offline PDF at moovitapp.com. Use the Moovit App to see live bus times, train schedule or subway schedule, and step-by-step directions for all public transit in Ireland.

© 2024 Moovit - All Rights Reserved