40 Charlestown SC - Earlsfort Terrace

Get The App

The 40 bus line (Charlestown SC - Earlsfort Terrace) has 3 routes. For regular weekdays, their operation hours are:
(1) Charlestown: 05:35 - 23:30(2) Earlsfort Terrace: 05:05 - 23:30(3) O'Connell St: 23:20
Use the Moovit App to find the closest 40 bus station near you and find out when is the next 40 bus arriving.

Direction: Charlestown

44 stops

VIEW LINE SCHEDULE

- Lower Leeson Street
- Stephen's Green, Stephens Court
- Dawson Street
- Dublin City South, Westmoreland Street
- O'Connell Street Upper
- Parnell Square West
- St Joseph's Parade
- Dorset Street Lower
- Innisfallen Parade
- Binns Bridge
- St Brigid's Road Lower
- Claude Road
- David Road
- Finglas Road
- St Vincent's School
- Glasnevin Cemetery
- Slaney Road
- Ballyboggan Road
- Tolka Vale
- Tolka Valley Road
- Tolka Valley Park

40 bus Time Schedule

Charlestown Route Timetable:

Sunday	08:20 - 23:15
Monday	05:35 - 23:30
Tuesday	05:35 - 23:30
Wednesday	05:35 - 23:30
Thursday	05:35 - 23:30
Friday	05:35 - 23:30
Saturday	06:35 - 23:15

40 bus Info

Direction: Charlestown
Stops: 44
Trip Duration: 53 min
Line Summary:

St Helena's Road

St Malachy's Ns

Berryfield Road

Valeview Drive

Valeview Gardens

Cardiffsbridge Road

Wellmount Drive

Cardiffsbridge Sc

Coláiste Íde

Finglas West Church

Kildonan Road

Kildonan Park

Barry Road

Barry Avenue

Plunkett Green

Plunkett Avenue

Plunkett Road

Finglas

Mckee Avenue

Mckee Avenue Estate

Mckee Avenue North

Finglas (North Rd Westbound)

Lanesborough Park

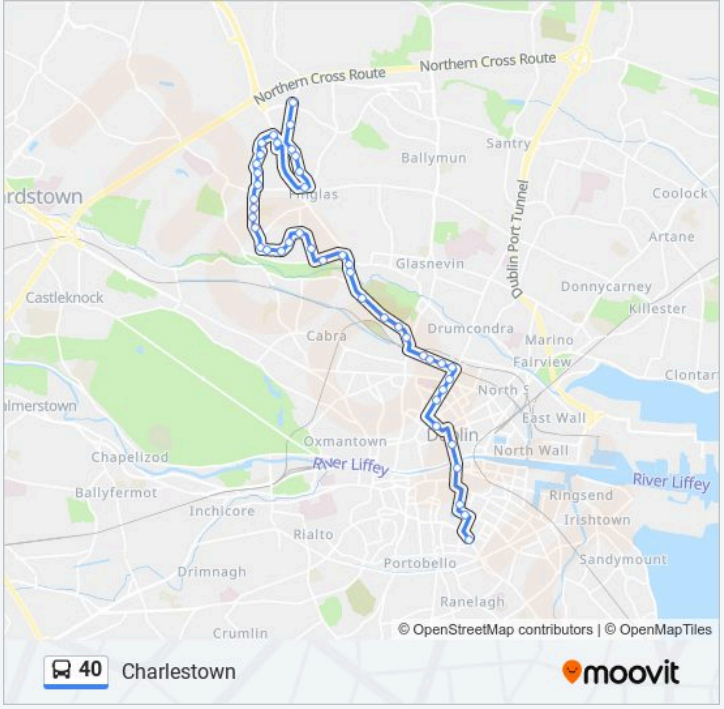

Direction: Earlsfort Terrace

42 stops

VIEW LINE SCHEDULE

Charlestown Sc

Mckelvey Avenue

Mckee Avenue

Mckee Avenue Estate

Finglas Village

Finglas

40 bus Time Schedule

Earlsfort Terrace Route Timetable:

Sunday	07:30 - 23:00
Monday	05:05 - 23:30
Tuesday	05:05 - 23:30
Wednesday	05:05 - 23:30
Thursday	05:05 - 23:30
Friday	05:05 - 23:30
Saturday	06:10 - 22:50

Plunkett Road

Plunkett Avenue

Barry Road

Casement Drive

Kildonan Park

Kildonan Road

Cardiffsbridge Road

Coláiste Íde

Wellmount Drive

Glenties Park

St Helena's Road

Dunsink Drive

St Malachy's Ns

Cloonlara

Tolka Valley Park

Tolka Valley Green

Tolka Vale

Ballyboggan Road

The Willows

Glasnevin Cemetery

St Vincent's School

Lindsay Grove

Whitworth Road (Prospect Rd)

David Road

Claude Road

St Patrick's Road

Dorset Street Lower

Upper Dorset St (Temple Street)

Dorset Street Upper

Parnell Square North

Citizens Information Service

Dublin City South, O'Connell Bridge

40 bus Info

Direction: Earlsfort Terrace
Stops: 42
Trip Duration: 53 min
Line Summary:

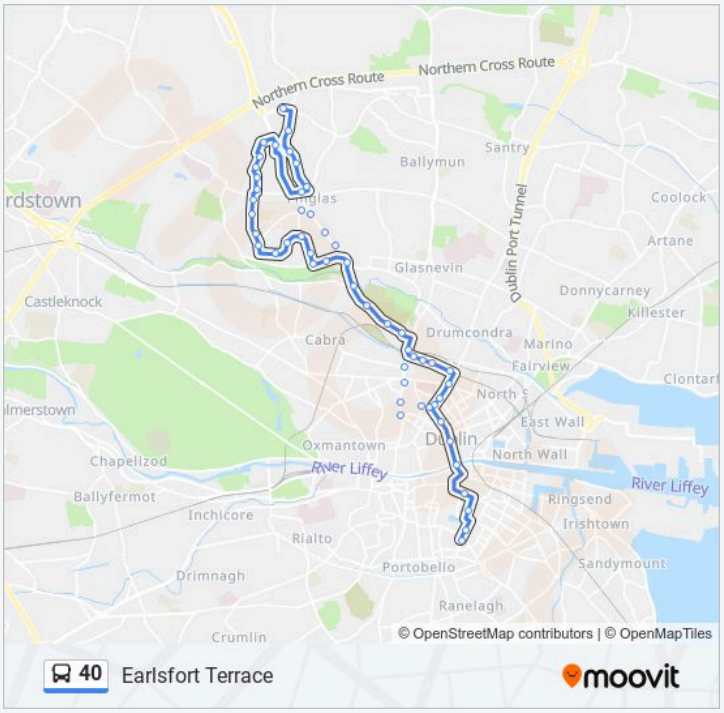

Nassau Street

Dublin (Kildare Street)

Stephen's Green East

Earlsfort Terrace

Direction: O'Connell St

37 stops

VIEW LINE SCHEDULE

Charlestown Sc

Mckelvey Avenue

Mckee Avenue

Mckee Avenue Estate

Finglas Village

Finglas

Plunkett Road

Plunkett Avenue

Barry Road

Casement Drive

Kildonan Park

Kildonan Road

Cardiffsbridge Road

Coláiste Íde

Wellmount Drive

Glenties Park

St Helena's Road

Dunsink Drive

St Malachy's Ns

Cloonlara

Tolka Valley Park

Tolka Valley Green

Tolka Vale

Ballyboggan Road

The Willows

40 bus Time Schedule

O'Connell St Route Timetable:

Sunday	23:20
Monday	Not Operational
Tuesday	Not Operational
Wednesday	Not Operational
Thursday	Not Operational
Friday	Not Operational
Saturday	23:20

40 bus Info

Direction: O'Connell St
Stops: 37
Trip Duration: 27 min
Line Summary:

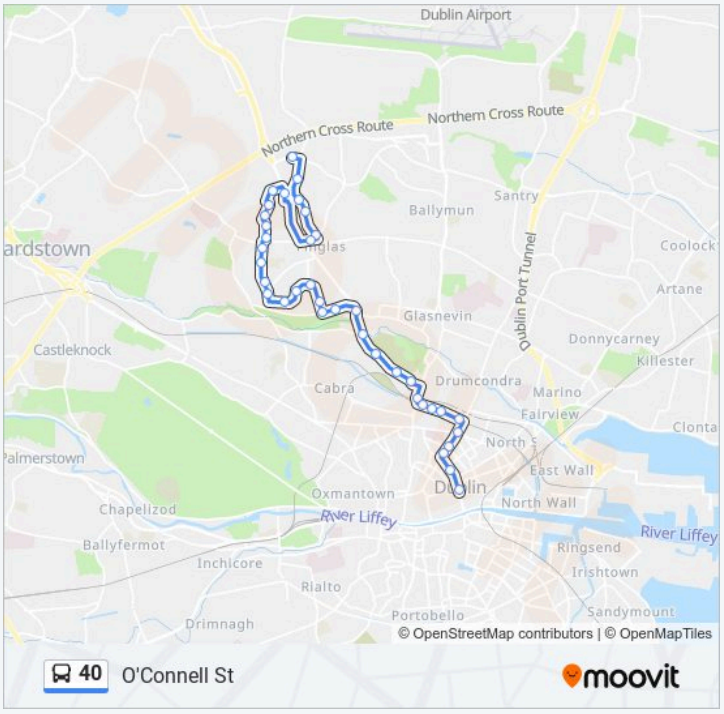

Glasnevin Cemetery

St Vincent's School

Lindsay Grove

Whitworth Road (Prospect Rd)

David Road

Claude Road

St Patrick's Road

Dorset Street Lower

Upper Dorset St (Temple Street)

Dorset Street Upper

Parnell Square North

Citizens Information Service

40 bus time schedules and route maps are available in an offline PDF at moovitapp.com. Use the Moovit App to see live bus times, train schedule or subway schedule, and step-by-step directions for all public transit in Ireland.

© 2024 Moovit - All Rights Reserved