



Baldoyle Church - Abbey Street Lower

[Get The App](#)

The H1 bus line (Baldoyle Church - Abbey Street Lower) has 2 routes. For regular weekdays, their operation hours are: (1) Abbey St Lower: 5:06 AM - 11:39 PM (2) Baldoyle: 12:00 AM - 11:30 PM

Use the Moovit App to find the closest H1 bus station near you and find out when is the next H1 bus arriving.

Direction: Abbey St Lower

43 stops

[VIEW LINE SCHEDULE](#)

- Baldoyle Church
- College Street
- Georgian Hamlet
- Admiral Park
- Baldoyle Youth Club
- Laurence O'Toole Church
- Abbey Park
- Industrial Estate
- Grange Abbey Grove
- Grange Abbey Drive
- Old Grange Abbey
- Grange Road
- Holy Trinity Church
- Ardara Avenue
- St Donagh's Road
- Raheny Road
- Woodbine Park
- Belmont Park
- Raheny Station
- Raheny
- Watermill Road
- Watermill Drive

H1 bus Time Schedule

Abbey St Lower Route Timetable:

Sunday	6:36 AM - 11:30 PM
Monday	5:06 AM - 11:39 PM
Tuesday	5:06 AM - 11:39 PM
Wednesday	5:06 AM - 11:39 PM
Thursday	5:06 AM - 11:39 PM
Friday	5:06 AM - 11:39 PM
Saturday	5:36 AM - 11:38 PM

H1 bus Info

Direction: Abbey St Lower

Stops: 43

Trip Duration: 43 min

Line Summary:

St Anne's Avenue

All Saints Park

Waterfall Road

Sybil Hill Avenue

All Saints Road

The Meadows

St Brigid's Church

The Demesne

Killester

Castle Grove

Ashbrook

Hollybrook Park

Copeland Avenue

Marino Crescent Park

Fairview

North Strand Fire Station

Newcomen Bridge

Amiens Street

Talbot Street

Gardiner Street

Abbey Street Lower

Direction: Baldoye

40 stops

[VIEW LINE SCHEDULE](#)

Abbey Street Lower

Busáras

Portland Row

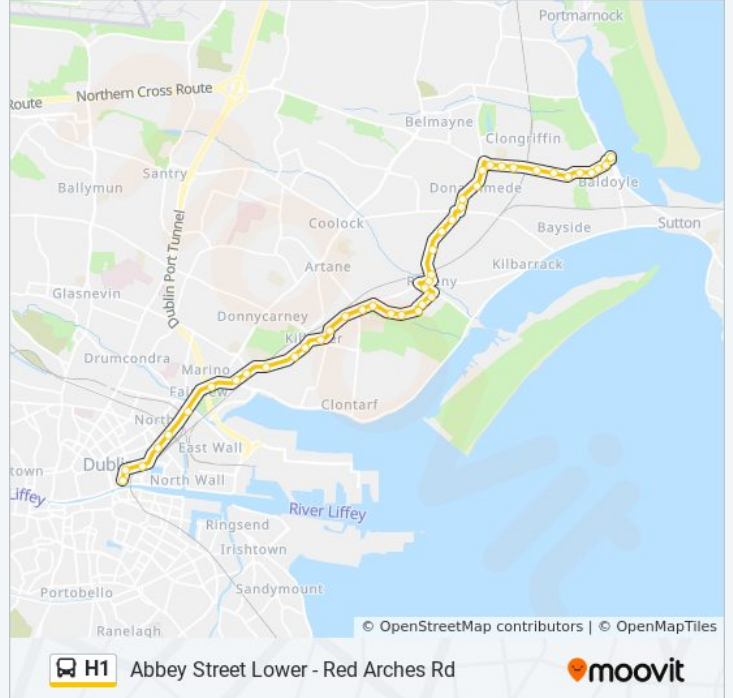
North Strand Road

North Strand Fire Station

Fairview

Marino College

Howth Road



H1 bus Time Schedule

Baldoye Route Timetable:

Sunday	7:00 AM - 11:30 PM
Monday	12:00 AM - 11:30 PM
Tuesday	12:00 AM - 11:30 PM
Wednesday	12:00 AM - 11:30 PM
Thursday	12:00 AM - 11:30 PM
Friday	12:00 AM - 11:30 PM
Saturday	12:00 AM - 11:30 PM

H1 bus Info

Copeland Grove

Ashbrook

Castle Grove

Collins Avenue

Killester

The Demesne

St Brigid's Church

The Meadows

All Saints Road

Sybil Hill Avenue

All Saints Park

St Anne's Avenue

Watermill Drive

Raheny

Raheny Station

Raheny Road

Grange Park Road

Ardscuil La Salle

Grange Road

Ardara Avenue

Holy Trinity Church

Holy Trinity Ns

Grangemore Road

Grange Abbey Cresc

Grange Abbey Drive

Grange Abbey Grove

Industrial Estate

Grange Park

Baldoyle Youth Club

Admiral Court

St. Michael's House

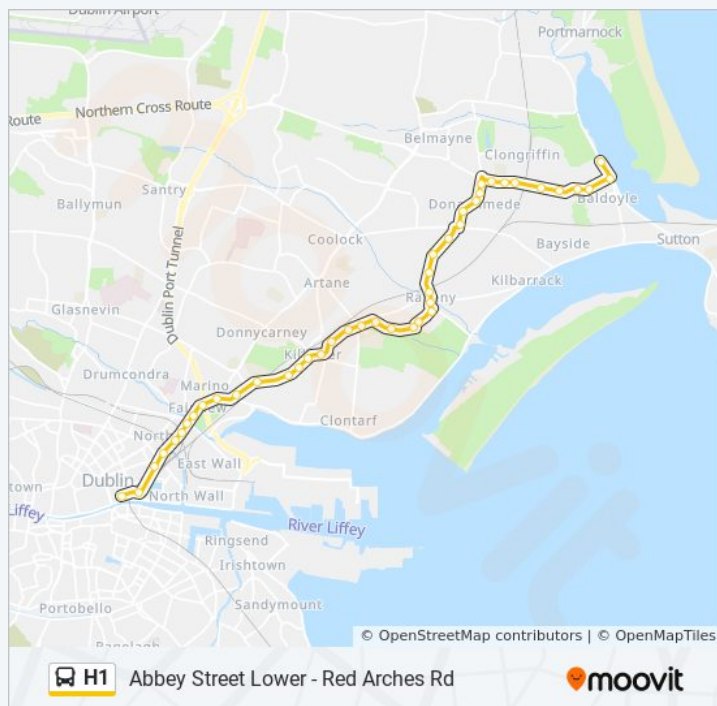
Red Arches Rd

Direction: Baldoyle


Stops: 40

Trip Duration: 42 min

Line Summary:



H1 Abbey Street Lower - Red Arches Rd



H1 bus time schedules and route maps are available in an offline PDF at moovitapp.com. Use the [Moovit App](#) to see live bus times, train schedule or subway schedule, and step-by-step directions for all public transit in Ireland.

[About Moovit](#) • [MaaS Solutions](#) • [Supported Countries](#) • [Mooviter Community](#)

© 2024 Moovit - All Rights Reserved

Check Live Arrival Times

