



McGuffey Rd

Get The App

The 13 bus line (McGuffey Rd) has 3 routes. For regular weekdays, their operation hours are:

(1) Federal Station→Warwick Ave & Nelson Ave: 5:10 AM - 8:10 PM
 (2) Seneca Oaks→Warwick Ave & Nelson Ave: 6:30 AM - 8:10 PM
 (3) Warwick Ave & Nelson Ave→Federal Station: 5:38 AM - 8:38 PM

Use the Moovit App to find the closest 13 bus station near you and find out when is the next 13 bus arriving.

Direction: Federal Station→Warwick Ave & Nelson Ave

30 stops

[VIEW LINE SCHEDULE](#)

- Federal Station
- W Commerce St & North Hazel St (Flag Sto
- W Commerce St & N Phelps St
- Wick Ave & E Wood St
- Library @ Wick Ave & E Rayen Ave
- Wick Ave & Lincoln Ave
- Wick Ave & E Spring St
- Wick Ave & Eastbound Service Rd
- Ursline High School
- Mcguffey Rd & Randall Ave
- Mcguffey Rd & Albert St
- N Garland Ave & Mcguffey Rd
- Mcguffey Rd & Berkley Ave
- Mcguffey Rd & Magnolia Ave
- Mcguffey Rd & Bennington Ave (Flag Stop)
- Mcguffey Rd & Sunshine Ave
- Mcguffey Rd & Stiles Ave (Flag Stop)
- Mcguffey Rd & Miami St
- Mcguffey Rd & Dean Ave (Flag Stop)
- Mcguffey Rd & Colby Ave

13 bus Time Schedule

Federal Station→Warwick Ave & Nelson Ave Route
 Timetable:

Sunday	Not Operational
Monday	5:10 AM - 8:10 PM
Tuesday	5:10 AM - 8:10 PM
Wednesday	5:10 AM - 8:10 PM
Thursday	5:10 AM - 8:10 PM
Friday	5:10 AM - 8:10 PM
Saturday	7:10 AM - 5:10 PM

13 bus Info

Direction: Federal Station→Warwick Ave & Nelson Ave

Stops: 30

Trip Duration: 27 min

Line Summary:

Mcguffey Rd & Alden Ave

Mcguffey Rd & Liberty Rd

Mcguffey Rd & Bryn Mawr Ave

Mcguffey Rd & Jacobs Rd

Seneca Oaks

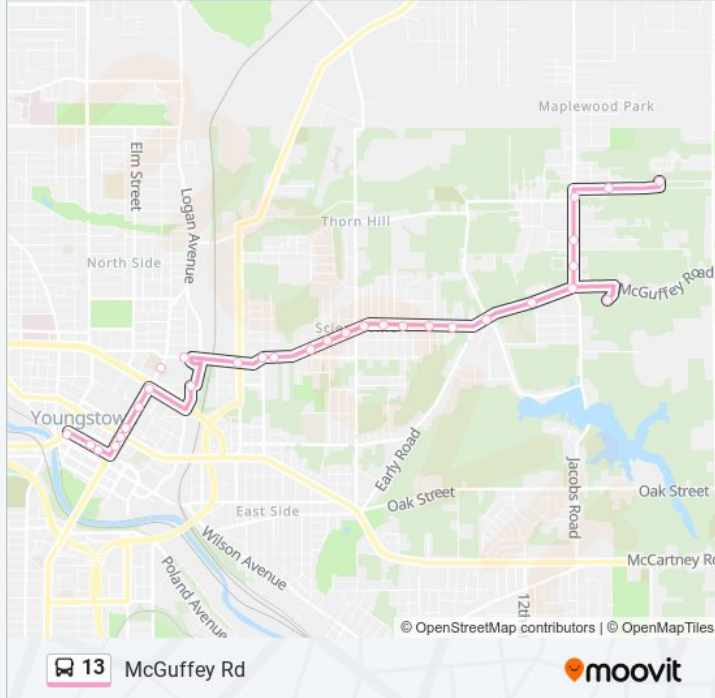
Jacobs Rd & Arcadia Ave

Jacobs Rd & Northwood Ave (Flag Stop)

Jacobs Rd & Gerwig Ave

Orrin Ave & Knapp St

Warwick Ave & Nelson Ave



Direction: Seneca Oaks→Warwick Ave & Nelson Ave

6 stops

[VIEW LINE SCHEDULE](#)

Seneca Oaks

Jacobs Rd & Arcadia Ave

Jacobs Rd & Northwood Ave (Flag Stop)

Jacobs Rd & Gerwig Ave

Orrin Ave & Knapp St

Warwick Ave & Nelson Ave

13 bus Time Schedule

Seneca Oaks→Warwick Ave & Nelson Ave Route

Timetable:

Sunday	Not Operational
Monday	Not Operational
Tuesday	Not Operational
Wednesday	Not Operational
Thursday	Not Operational
Friday	Not Operational
Saturday	6:30 AM

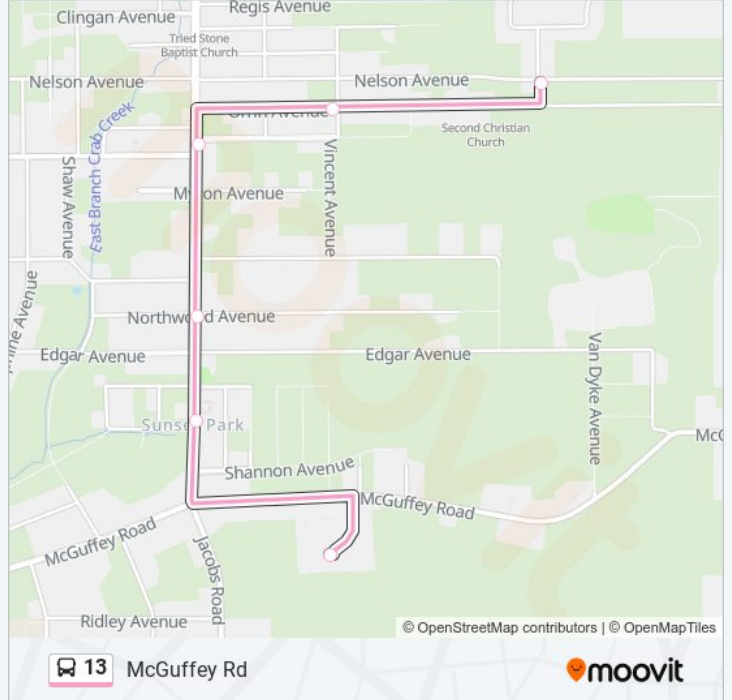
13 bus Info

Direction: Seneca Oaks→Warwick Ave & Nelson Ave

Stops: 6

Trip Duration: 8 min

Line Summary:



Direction: Warwick Ave & Nelson Ave → Federal Station

28 stops

[VIEW LINE SCHEDULE](#)

- Warwick Ave & Nelson Ave
- Nelson Ave & Knapp St (Flag Stop)
- Nelson Ave & Jacobs Rd (Flag Stop)
- Rising Star
- Wardle Ave & Josephine St
- Wardle Ave & Liberty Rd
- Liberty Rd & Frost Ave
- Liberty Rd & Bott St
- Liberty Rd & McGuffey Rd (Flag Stop)
- McGuffey Rd & Alden Ave
- McGuffey Rd & Lyden Ave
- McGuffey Rd & Miami St
- McGuffey Rd & Stiles Ave (Flag Stop)
- McGuffey Rd & Sunshine Ave
- McGuffey Rd & Bennington Ave (Flag Stop)
- McGuffey Rd & Plazaview Ct
- McGuffey Rd & Berkley Ave
- McGuffey Rd & Albert St

13 bus Time Schedule

Warwick Ave & Nelson Ave → Federal Station Route
Timetable:

Sunday	Not Operational
Monday	5:38 AM - 8:38 PM
Tuesday	5:38 AM - 8:38 PM
Wednesday	5:38 AM - 8:38 PM
Thursday	5:38 AM - 8:38 PM
Friday	5:38 AM - 8:38 PM
Saturday	6:38 AM - 5:38 PM

13 bus Info

Direction: Warwick Ave & Nelson Ave → Federal Station

Stops: 28

Trip Duration: 24 min

Line Summary:

Mcguffey Rd & Randall Ave

Mcguffey Rd & W Wick Ave (Ursaline)

Wick Ave & Eastbound Service Rd (Flag St)

Wick Ave & E Spring St

Wick Ave & Lincoln Ave (Flag Stop)

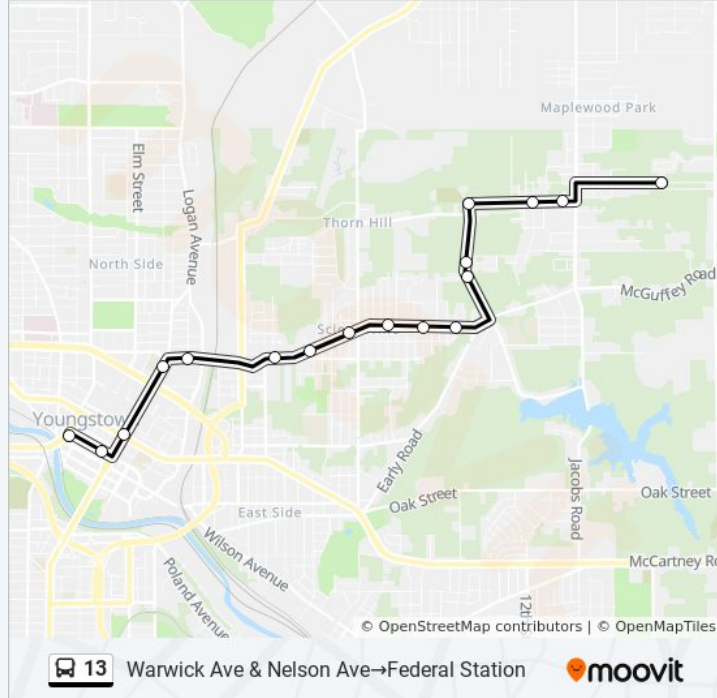
Wick Ave & W Rayen Ave

Wick Ave & E Wood St (Flag Stop)

W Commerce St & N Phelps St

W Commerce St & N Hazel St

Federal Station



13 bus time schedules and route maps are available in an offline PDF at moovitapp.com. Use the [Moovit App](#) to see live bus times, train schedule or subway schedule, and step-by-step directions for all public transit in Youngstown, OH.

[About Moovit](#) • [MaaS Solutions](#) • [Supported Countries](#) • [Mooviter Community](#)

© 2024 Moovit - All Rights Reserved

Check Live Arrival Times

