



Canfield Rd & Arden Blvd → Rulli Brothers

Get The App

The 11 bus line (Canfield Rd & Arden Blvd → Rulli Brothers) has 3 routes. For regular weekdays, their operation hours are: (1) Canfield Rd & Arden Blvd → Rulli Brothers: 6:57 AM (2) Federal Station → Rulli Brothers: 5:40 AM - 7:40 PM (3) Rulli Brothers → Federal Station: 6:06 AM - 8:06 PM

Use the Moovit App to find the closest 11 bus station near you and find out when is the next 11 bus arriving.

Direction: Canfield Rd & Arden Blvd → Rulli Brothers

14 stops

[VIEW LINE SCHEDULE](#)

- Canfield Rd & Arden Blvd
- Canfield Rd & Bears Den Rd
- Canfield Rd & Baymar Dr
- Canfield Rd & S Schenley Ave
- Camelot Arms
- Brandywine Apartment
- Cornersburg
- S Meridian Rd & Wendover Cir (Flag Stop)
- Kirk Rd & S Meridian Rd (Flag Stop)
- Kirk Rd & Vollmer Dr (Flag Stop)
- Kirk Rd & Red Gate Ln (Flag Stop)
- Kirk Rd & Kirkhaven Dr (Flag Stop)
- Kirk Rd & Evelyn Rd
- Rulli Brothers

11 bus Time Schedule

Canfield Rd & Arden Blvd → Rulli Brothers Route
Timetable:

Sunday	Not Operational
Monday	Not Operational
Tuesday	Not Operational
Wednesday	Not Operational
Thursday	Not Operational
Friday	Not Operational
Saturday	6:57 AM

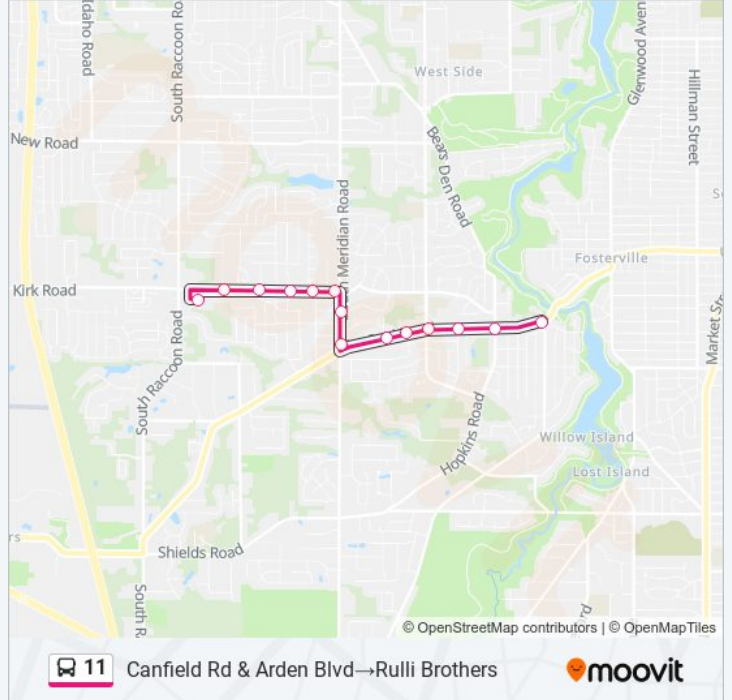
11 bus Info

Direction: Canfield Rd & Arden Blvd → Rulli Brothers

Stops: 14

Trip Duration: 13 min

Line Summary:



Direction: Federal Station → Rulli Brothers

44 stops

[VIEW LINE SCHEDULE](#)

- Federal Station
- Mahoning Ave & Clark St
- Mahoning Ave & Edwards St
- Mahoning Ave & N Whitney Ave
- Mahoning Ave & Steel St
- Mahoning Ave & N Portland Ave
- S Bella Vista Ave & Mahoning Ave
- S Belle Vista Ave & Wehr St
- S Bella Vista Ave & Price Rd
- S Belle Vista Ave & Highlawn Ave (Flag Stop)
- S Belle Vista Ave & Overlook Ave
- Overlook Ave & Irene Ave
- Chaney High School
- Hazelwood Ave & Ridgelawn Ave (Flag Stop)
- Hazelwood Ave & Mccollum Rd (Flag Stop)
- Schenely Ave & Bears Den Ct (Flag Stop)
- S Schenley Ave & Decamp Rd
- Schenely Ave & Hill Gate Rd (Flag Stop)

11 bus Time Schedule

Federal Station → Rulli Brothers Route Timetable:

Sunday	Not Operational
Monday	5:40 AM - 7:40 PM
Tuesday	5:40 AM - 7:40 PM
Wednesday	5:40 AM - 7:40 PM
Thursday	5:40 AM - 7:40 PM
Friday	5:40 AM - 7:40 PM
Saturday	7:40 AM - 5:40 PM

11 bus Info

Direction: Federal Station → Rulli Brothers

Stops: 44

Trip Duration: 39 min

Line Summary:

S Schenly Ave & Dogwood Dr

Schenely Ave & Rosewae Dr (Flag Stop)

Schenely Ave & Coral Sea Dr (Flag Stop)

S Schenley Ave & Oran Dr

Kirk Rd & Nadyne Dr (Flag Stop)

Kirk Rd & Coleman Dr

Kirk Rd & Bears Den Rd (Flag Stop)

Canfield Rd & Bears Den Rd

Hopkins Rd & Moncrest Dr (Flag Stop)

Hopkins Rd & W Midlothian Blvd

Midlothian Blvd & Stratmore Ave (Flag St

W Midlothian Blvd & Shelby Rd

Canfield Rd & Arden Blvd

Canfield Rd & Stratmore Ave (Flag Stop)

Canfield Rd & Bears Den Rd

Canfield Rd & Baymar Dr

Canfield Rd & S Schenley Ave

Camelot Arms

Brandywine Apartment

Cornersburg

S Meridian Rd & Wendover Cir (Flag Stop)

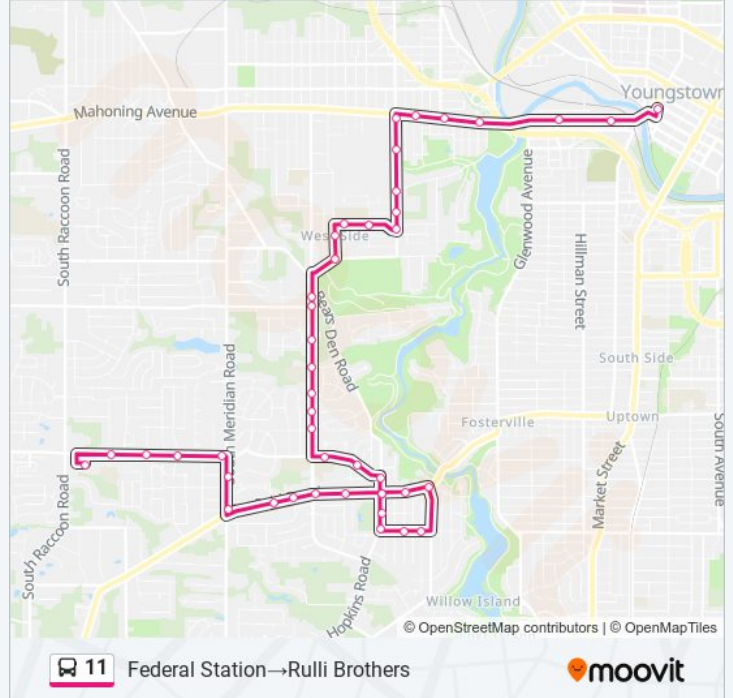
Kirk Rd & S Meridian Rd (Flag Stop)

Kirk Rd & Red Gate Ln (Flag Stop)

Kirk Rd & Kirkhaven Dr (Flag Stop)

Kirk Rd & Evelyn Rd

Rulli Brothers



Direction: Rulli Brothers→Federal Station

32 stops

[VIEW LINE SCHEDULE](#)

Rulli Brothers

Kirk Rd & Evelyn Rd

Kirk Rd & Kirkhaven Dr (Flag Stop)

11 bus Time Schedule

Rulli Brothers→Federal Station Route Timetable:

Sunday	Not Operational
Monday	6:06 AM - 8:06 PM
Tuesday	6:06 AM - 8:06 PM
Wednesday	6:06 AM - 8:06 PM
Thursday	6:06 AM - 8:06 PM

Kirk Rd & Red Gate Ln (Flag Stop)

Kirk Rd & Allendale Ave (Flag Stop)

S Meridian Rd & Kirk Rd (Flag Stop)

S Meridian Rd & Wendover Cir (Flag Stop)

Cornersburg (Flag Stop)

Brandywine Apts (Flag Stop)

Camelot Arms (Flag Stop)

Schenely Ave & Canfield Rd

Schenely Ave & Kirk Rd (Flag Stop)

S Schenley Ave & Oran Dr

Schenely Ave & Coral Sea Dr (Flag Stop)

Schenely Ave & Rosewae Dr (Flag Stop)

Schenely Ave & Dogwood Dr (Flag Stop)

Schenely Ave & Hill Gate Rd (Flag Stop)

S Schenley Ave & Decamp Rd

Hazelwood Ave & Mccollum Rd (Flag Stop)

Hazelwood Ave & Ridgelawn Ave (Flag Stop)

Chaney High School

Overlook Ave & Irene Ave

Overlook Ave & S Belle Vista Ave (Flag S

S Belle Vista Ave & Highlawn Ave (Flag S

S Bella Vista Ave & Price Rd (Flag Stop)

S Belle Vista Ave & Wher St (Flag Stop)

S Bella Vista Ave & Mahoning Ave (Flag S

Mahoning Ave & Eleanor Ave

Mahoning Ave & Whitney Ave S

Mahoning Ave & Edwards St (Flag Stop)

Mahoning Ave & Oak Hill

Federal Station

Friday

6:06 AM - 8:06 PM

Saturday

7:06 AM - 6:06 PM

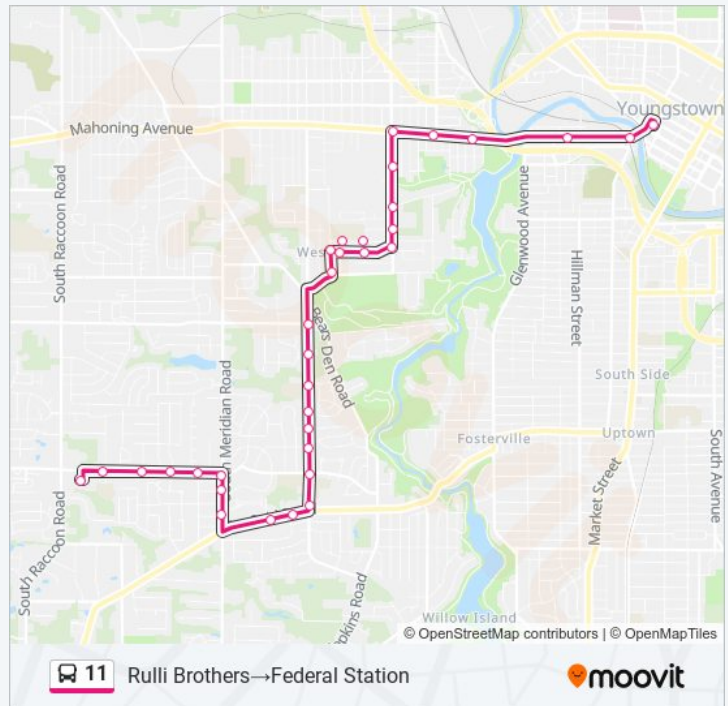
11 bus Info

Direction: Rulli Brothers→Federal Station

Stops: 32

Trip Duration: 34 min

Line Summary:



11 bus time schedules and route maps are available in an offline PDF at moovitapp.com. Use the [Moovit App](#) to see live bus times, train schedule or subway schedule, and step-by-step directions for all public transit in Youngstown, OH.

Check Live Arrival Times

