



Andrews Ave Local

Get The App

The 60 bus line (Andrews Ave Local) has 5 routes. For regular weekdays, their operation hours are:
 (1) Central Terminal Via Bc North & Northeast Transit Center: 7:04 AM - 9:15 PM
 (2) Central Terminal Via Northeast Transit Center: 5:13 AM - 9:53 PM
 (3) Coconut Creek - 441 Via Northeast Transit Center: 5:20 AM - 11:10 PM
 (4) Coconut Creek - 441 Via Ntc & Bc North: 6:32 AM - 8:33 PM
 (5) Northeast Transit Center: 8:05 PM
 Use the Moovit App to find the closest 60 bus station near you and find out when is the next 60 bus arriving.

Direction: Central Terminal Via Bc North & Northeast Transit Center

80 stops

[VIEW LINE SCHEDULE](#)

- NW 15 St & Us 441
- NW 15 S/Banks R
- Banks R/Ccnt Crk Pkw
- Coconut Creek Pkw/Atlantic Tech
- Coconut Creek Pkwy/Lyons R (W)
- Coconut Creek Pkwy/Lyons R (E)
- Coconut Creek Pkw/Nw 43 A
- Coconut Creek Pkw/Nw 40 A
- Coconut Creek Pkw/Nw 39 A
- Bc North Campus
- Coconut Creek Pkwy/Bc North
- NW 31 A/Mik Jr B
- NW 31 A/Fairway D
- NW 31 A/Nw 4 C
- NW 31 A/Nw 2 S
- NW 27 A/Atlantic B
- NW 27 A/Nw 3 S
- NW 27 A/Nw 6 S
- NW 27 A/Nw 7 S
- NW 27 A/Nw 10 S

60 bus Time Schedule

Central Terminal Via Bc North & Northeast Transit Center Route Timetable:

Sunday	10:00 AM - 7:00 PM
Monday	7:04 AM - 9:15 PM
Tuesday	7:04 AM - 9:15 PM
Wednesday	7:04 AM - 9:15 PM
Thursday	7:04 AM - 9:15 PM
Friday	7:04 AM - 9:15 PM
Saturday	7:12 AM - 8:29 PM

60 bus Info

Direction: Central Terminal Via Bc North & Northeast Transit Center

Stops: 80

Trip Duration: 72 min

Line Summary:

Martin Luther King Blvd & NW 27 Ave

Mlk Jr B/Nw 24 A

Mlk Jr B/Powerline R

Mlk Jr B/Powerline R

Mlk Jr B/Nw 18 A

Mlk Jr B/Nw 17 A

Mlk Jr B/Nw 16 A

Mlk Jr B/Nw 13 A

Mlk Jr B/Nw 12 A

Mlk Jr B/Nw 8 A

Mlk Jr B/Nw 7 A

Mlk Jr B/Nw 5 A

Northeast Transit Center - (Mlk B/Dixie H)

Martin Luther King Blvd & Dixie Hwy Pomp

Dixie Hw/Sw 2 S

Dixie Hwy/Sw 3 S

SW 3 S/Avondale D

Andrews A Ext/Sw 3 S

Andrews A Ext/Sw 6 S

Andrews A Ext/Sw 8 S

Andrews A Ext/Sw 12 S

Andrews A Ext/Sw 13 C

Andrews A/Mcnab R

Andrews A/Nw 67 S

Andrews A/Nw 66 S

Andrews A/Ne 1 A

Cypress Creek Tri-Rail Station

Andrews A/Nw 56 S

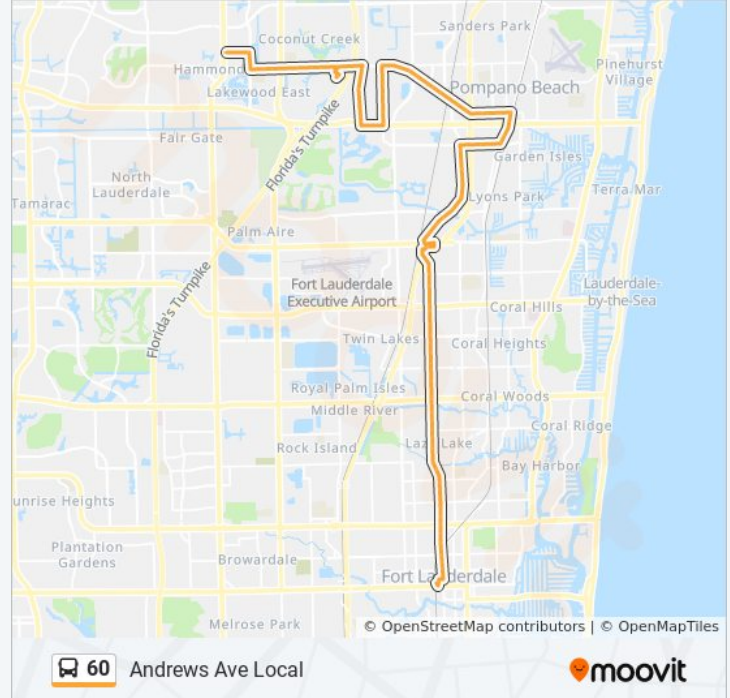
Andrews A/Nw 53 C

Andrews A/Commercial B

Andrews A/Nw 48 C

Andrews A/Nw 46 C

Andrews A/Prospect R



Andrews A/Nw 43 S
Andrews A/Nw 41 S
Andrews A/Nw 40 S
Andrews A/Nw 38 S
Andrews A/Nw 35 S
Andrews A/Oakland Park B (N)
Oakland Park Blvd & Andrews Ave
Andrews A/Nw 29 S
Andrews A/Ne 27 D
Andrews A/Ne 26 S
Andrews A/Nw 24 S
Andrews A/Nw 21 C
Andrews A/Nw 19 C
Andrews A/Nw 17 C
Andrews A/Nw 16 S
Andrews A/Nw 15 S
Andrews A/Nw 14 S
Andrews A/Nw 13 S
Andrews A/Nw 11 S
Andrews A/Sunrise B
Andrews A/Sunrise B
Andrews A/Nw 9 S
Andrews A/Nw 8 S
Andrews A/Sistrunk B
Andrews A/Nw 5 S
Andrews A/Nw 4 S
Broward Central Terminal

**Direction: Central Terminal Via Northeast
Transit Center**

79 stops

[VIEW LINE SCHEDULE](#)

NW 15 St & Us 441

60 bus Time Schedule

Central Terminal Via Northeast Transit Center Route
Timetable:

Sunday	9:00 AM
Monday	5:13 AM - 9:53 PM
Tuesday	5:13 AM - 9:53 PM

NW 15 S/Banks R
 Banks R/Ccnt Crk Pkw
 Coconut Creek Pkw/Atlantic Tech
 Coconut Creek Pkwy/Lyons R (W)
 Coconut Creek Pkwy/Lyons R (E)
 Coconut Creek Pkw/Nw 43 A
 Coconut Creek Pkw/Nw 40 A
 Coconut Creek Pkw/Nw 39 A
 Coconut Creek Pkwy/Bc North

NW 31 A/Mlk Jr B

NW 31 A/Fairway D

NW 31 A/Nw 4 C

NW 31 A/Nw 2 S

NW 27 A/Atlantic B

NW 27 A/Nw 3 S

NW 27 A/Nw 6 S

NW 27 A/Nw 7 S

NW 27 A/Nw 10 S

Martin Luther King Blvd & NW 27 Ave

Mlk Jr B/Nw 24 A

Mlk Jr B/Powerline R

Mlk Jr B/Powerline R

Mlk Jr B/Nw 18 A

Mlk Jr B/Nw 17 A

Mlk Jr B/Nw 16 A

Mlk Jr B/Nw 13 A

Mlk Jr B/Nw 12 A

Mlk Jr B/Nw 8 A

Mlk Jr B/Nw 7 A

Mlk Jr B/Nw 5 A

Northeast Transit Center - (Mlk B/Dixie H)

Martin Luther King Blvd & Dixie Hwy Pomp

Dixie Hw/Sw 2 S

Wednesday	5:13 AM - 9:53 PM
Thursday	5:13 AM - 9:53 PM
Friday	5:13 AM - 9:53 PM
Saturday	5:20 AM - 9:56 PM

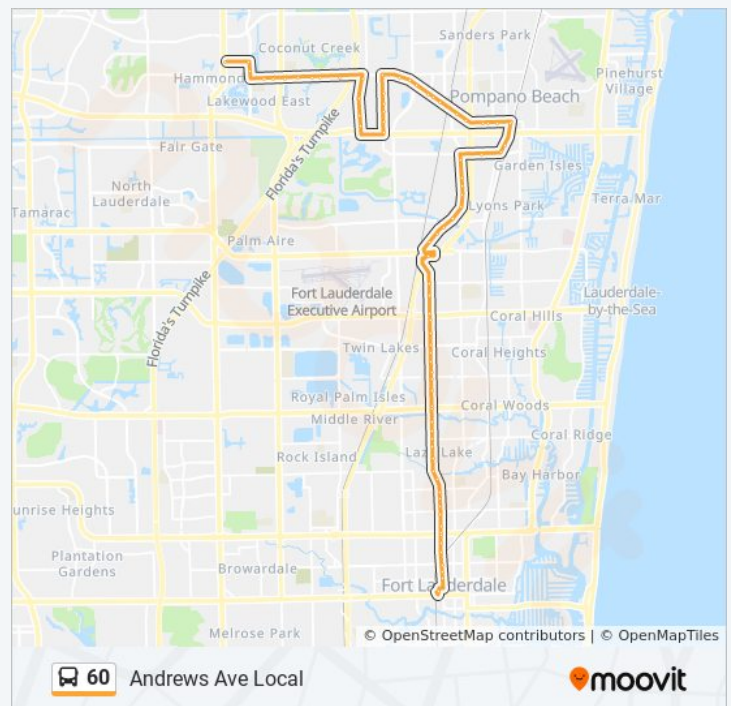
60 bus Info

Direction: Central Terminal Via Northeast Transit Center

Stops: 79

Trip Duration: 69 min

Line Summary:



Dixie Hwy/Sw 3 S

SW 3 S/Avondale D

Andrews A Ext/Sw 3 S

Andrews A Ext/Sw 6 S

Andrews A Ext/Sw 8 S

Andrews A Ext/Sw 12 S

Andrews A Ext/Sw 13 C

Andrews A/Mcnab R

Andrews A/Nw 67 S

Andrews A/Nw 66 S

Andrews A/Ne 1 A

Cypress Creek Tri-Rail Station

Andrews A/Nw 56 S

Andrews A/Nw 53 C

Andrews A/Commercial B

Andrews A/Nw 48 C

Andrews A/Nw 46 C

Andrews A/Prospect R

Andrews A/Nw 43 S

Andrews A/Nw 41 S

Andrews A/Nw 40 S

Andrews A/Nw 38 S

Andrews A/Nw 35 S

Andrews A/Oakland Park B (N)

Oakland Park Blvd & Andrews Ave

Andrews A/Nw 29 S

Andrews A/Ne 27 D

Andrews A/Ne 26 S

Andrews A/Nw 24 S

Andrews A/Nw 21 C

Andrews A/Nw 19 C

Andrews A/Nw 17 C

Andrews A/Nw 16 S

Andrews A/Nw 15 S
Andrews A/Nw 14 S
Andrews A/Nw 13 S
Andrews A/Nw 11 S
Andrews A/Sunrise B
Andrews A/Sunrise B
Andrews A/Nw 9 S
Andrews A/Nw 8 S
Andrews A/Sistrunk B
Andrews A/Nw 5 S
Andrews A/Nw 4 S
Broward Central Terminal

Direction: Coconut Creek - 441 Via Northeast Transit Center

84 stops

[VIEW LINE SCHEDULE](#)

Broward Central Terminal
Andrews A/Ne 4 S
Andrews A/Ne 5 S
Andrews A/Ne 6 S
Andrews A/Flagler D
Andrews A/Progresso D
Andrews A/Ne 8 S
Andrews A/Ne 9 S
Andrews A/Sunrise B
Andrews A/Ne 11 S
Andrews A/Ne 13 S
Andrews A/Ne 14 S
Andrews A/Ne 16 S
Andrews A/Ne 19 C
Andrews A/Nw 21 S
Andrews A/Ne 24 S

60 bus Time Schedule

Coconut Creek - 441 Via Northeast Transit Center
Route Timetable:

Sunday	Not Operational
Monday	5:20 AM - 11:10 PM
Tuesday	5:20 AM - 11:10 PM
Wednesday	5:20 AM - 11:10 PM
Thursday	5:20 AM - 11:10 PM
Friday	5:20 AM - 11:10 PM
Saturday	5:19 AM - 10:29 PM

60 bus Info

Direction: Coconut Creek - 441 Via Northeast Transit Center

Stops: 84

Trip Duration: 57 min

Line Summary:

Andrews A/Ne 26 S

Andrews A/Ne 27 D

Andrews A/Ne 29 S

Andrews A/Oakland Park B

Oakland Park Blvd & Andrews Ave

Andrews A/Nw 35 S

Andrews A/Ne 36 S

Andrews A/Ne 38 S

Andrews A/Ne 41 S

Andrews A/Prospect R

Andrews A/Ne 45 S

Andrews A/Ne 47 S

Andrews A/Commercial B

Andrews A/Commercial B

Andrews A/Ne 53 C

Andrews A/Ne 56 S

Cypress Creek Tri-Rail Station

Andrews A/Nw 62 S

Andrews A/Ne 1 A

Andrews A/Nw 66 S

Andrews A/Mcnab R - (C-14 Canal)

Andrews A/Mcnab R

Andrews A Ext/Sw 13 C

Andrews A Ext/Sw 8 S

Andrews A Ext/Sw 8 S

Andrews A Ext/Sw 6 S

SW 3 S/Andrews A

SW 3 S/Avondale D

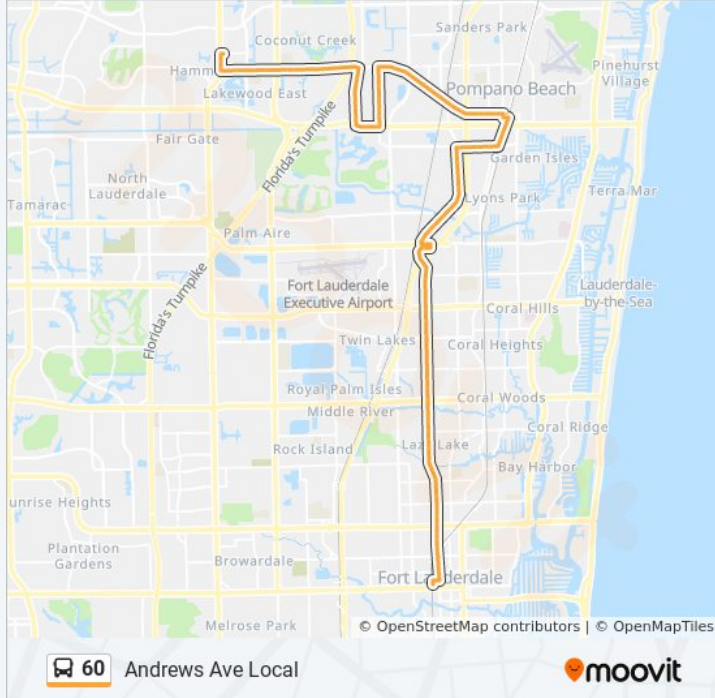
SW 3 S/Sw 4 A

Dixie Hwy/Sw 2 C

Dixie Hw/Sw 2 S

Martin Luther King Blvd & Dixie Hwy Pomp

Northeast Transit Center - (Bay 3 - Rt60 North)



Mlk Jr B/Nw 6 A

Mlk Jr B/Nw 7 A

Mlk Jr B/Nw 8 A

Mlk Jr B/Nw 12 A

Mlk Jr B/Nw 13 S

Mlk Jr B/Nw 15 A

Mlk Jr B/Nw 17 T

Mlk Jr B/Nw 18 D

Mlk Jr B/Powerline R

Mlk Jr B/Powerline R

Mlk Jr B/Nw 24 A

Martin Luther King Blvd & NW 27 Ave

NW 27 A/Nw 9 C

NW 27 A/Nw 7 S

NW 27 A/Nw 6 S

NW 27 A/Nw 4 C

NW 27 A/Nw 3 S

NW 27 A/Atlantic B

Atlantic B/Nw 27 A

Atlantic B/Nw 30 A

NW 31 A/Nw 2 S

NW 31 A/Nw 5 S

NW 31 A/Fairway D

NW 31 A/Mlk Jr B

Coconut Creek Pkwy/Bc North Entrance

Coconut Creek Pkw/Nw 39 A (W)

Coconut Creek Pkw/Nw 43 A

Coconut Creek Pkwy/Nw 45 A

Coconut Creek Pkw/Lyons R - (Sc Ent)

Coconut Creek Pkw/Banks R - (Atl Tech)

Coconut Creek Pkw/Lakeside D

Coconut Creek & Us 441

Us 441/Coconut Creek Pkwy

Us 441/Village Plaza

NW 15 St & Us 441

Direction: Coconut Creek - 441 Via Ntc & Bc North

85 stops

[VIEW LINE SCHEDULE](#)

Broward Central Terminal

Andrews A/Ne 4 S

Andrews A/Ne 5 S

Andrews A/Ne 6 S

Andrews A/Flagler D

Andrews A/Progresso D

Andrews A/Ne 8 S

Andrews A/Ne 9 S

Andrews A/Sunrise B

Andrews A/Ne 11 S

Andrews A/Ne 13 S

Andrews A/Ne 14 S

Andrews A/Ne 16 S

Andrews A/Ne 19 C

Andrews A/Nw 21 S

Andrews A/Ne 24 S

Andrews A/Ne 26 S

Andrews A/Ne 27 D

Andrews A/Ne 29 S

Andrews A/Oakland Park B

Oakland Park Blvd & Andrews Ave

Andrews A/Nw 35 S

Andrews A/Ne 36 S

Andrews A/Ne 38 S

Andrews A/Ne 41 S

Andrews A/Prospect R

Andrews A/Ne 45 S

60 bus Time Schedule

Coconut Creek - 441 Via Ntc & Bc North Route

Timetable:

Sunday	9:30 AM - 8:30 PM
Monday	6:32 AM - 8:33 PM
Tuesday	6:32 AM - 8:33 PM
Wednesday	6:32 AM - 8:33 PM
Thursday	6:32 AM - 8:33 PM
Friday	6:32 AM - 8:33 PM
Saturday	6:35 AM - 7:53 PM

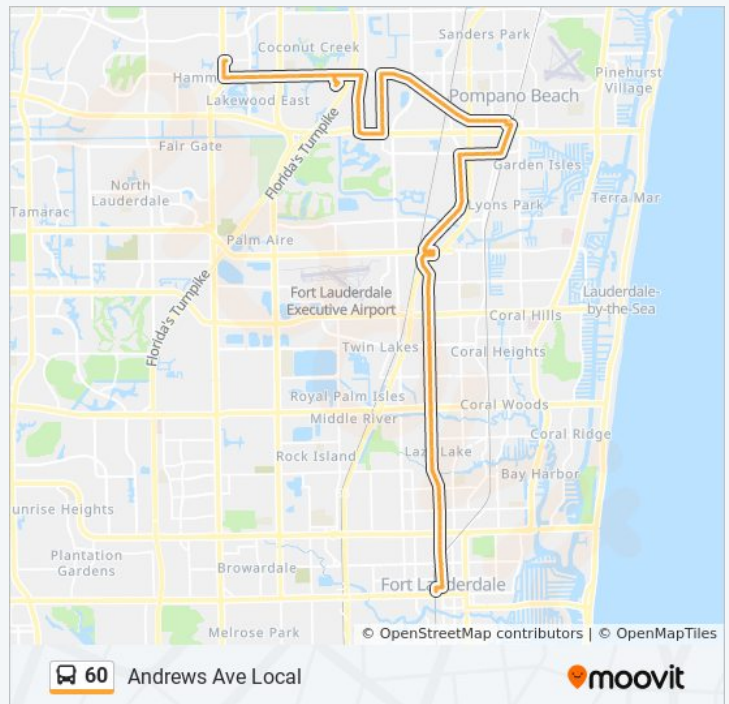
60 bus Info

Direction: Coconut Creek - 441 Via Ntc & Bc North

Stops: 85

Trip Duration: 70 min

Line Summary:



Andrews A/Ne 47 S

Andrews A/Commercial B

Andrews A/Commercial B

Andrews A/Ne 53 C

Andrews A/Ne 56 S

Cypress Creek Tri-Rail Station

Andrews A/Nw 62 S

Andrews A/Ne 1 A

Andrews A/Nw 66 S

Andrews A/Mcnab R - (C-14 Canal)

Andrews A/Mcnab R

Andrews A Ext/Sw 13 C

Andrews A Ext/Sw 8 S

Andrews A Ext/Sw 8 S

Andrews A Ext/Sw 6 S

SW 3 S/Andrews A

SW 3 S/Avondale D

SW 3 S/Sw 4 A

Dixie Hwy/Sw 2 C

Dixie Hw/Sw 2 S

Martin Luther King Blvd & Dixie Hwy Pomp

Northeast Transit Center - (Bay 3 - Rt60 North)

Mlk Jr B/Nw 6 A

Mlk Jr B/Nw 7 A

Mlk Jr B/Nw 8 A

Mlk Jr B/Nw 12 A

Mlk Jr B/Nw 13 S

Mlk Jr B/Nw 15 A

Mlk Jr B/Nw 17 T

Mlk Jr B/Nw 18 D

Mlk Jr B/Powerline R

Mlk Jr B/Powerline R

Mlk Jr B/Nw 24 A

Martin Luther King Blvd & NW 27 Ave

NW 27 A/Nw 9 C

NW 27 A/Nw 7 S

NW 27 A/Nw 6 S

NW 27 A/Nw 4 C

NW 27 A/Nw 3 S

NW 27 A/Atlantic B

Atlantic B/Nw 27 A

Atlantic B/Nw 30 A

NW 31 A/Nw 2 S

NW 31 A/Nw 5 S

NW 31 A/Fairway D

NW 31 A/Mik Jr B

Bc North Campus

Coconut Creek Pkwy/Bc North Entrance

Coconut Creek Pkw/Nw 39 A (W)

Coconut Creek Pkw/Nw 43 A

Coconut Creek Pkwy/Nw 45 A

Coconut Creek Pkw/Lyons R - (Sc Ent)

Coconut Creek Pkw/Banks R - (Atl Tech)

Coconut Creek Pkw/Lakeside D

Coconut Creek & Us 441

Us 441/Coconut Creek Pkwy

Us 441/Village Plaza

NW 15 St & Us 441

Direction: Northeast Transit Center

32 stops

[VIEW LINE SCHEDULE](#)

NW 15 St & Us 441

NW 15 S/Banks R

Banks R/Ccnt Crk Pkw

Coconut Creek Pkw/Atlantic Tech

60 bus Time Schedule

Northeast Transit Center Route Timetable:

Sunday	8:05 PM
Monday	Not Operational
Tuesday	Not Operational
Wednesday	Not Operational
Thursday	Not Operational

Friday	Not Operational
Saturday	Not Operational

60 bus Info

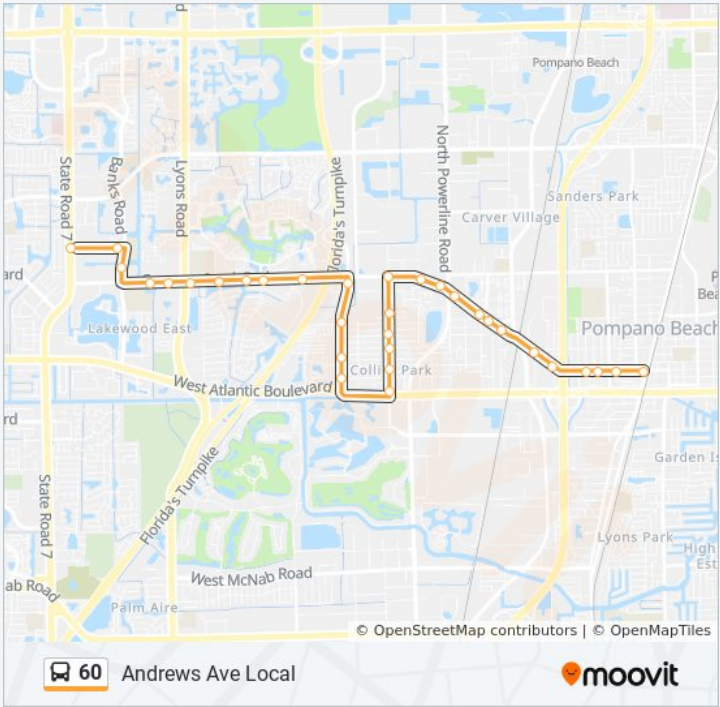
Direction: Northeast Transit Center

Stops: 32

Trip Duration: 26 min

Line Summary:

- Coconut Creek Pkwy/Lyons R (W)
- Coconut Creek Pkwy/Lyons R (E)
- Coconut Creek Pkw/Nw 43 A
- Coconut Creek Pkw/Nw 40 A
- Coconut Creek Pkw/Nw 39 A
- Coconut Creek Pkwy/Bc North
- NW 31 A/Mlk Jr B
- NW 31 A/Fairway D
- NW 31 A/Nw 4 C
- NW 31 A/Nw 2 S
- NW 27 A/Atlantic B
- NW 27 A/Nw 3 S
- NW 27 A/Nw 6 S
- NW 27 A/Nw 7 S
- NW 27 A/Nw 10 S
- Martin Luther King Blvd & NW 27 Ave
- Mlk Jr B/Nw 24 A
- Mlk Jr B/Powerline R
- Mlk Jr B/Powerline R
- Mlk Jr B/Nw 18 A
- Mlk Jr B/Nw 17 A
- Mlk Jr B/Nw 16 A
- Mlk Jr B/Nw 13 A
- Mlk Jr B/Nw 12 A
- Mlk Jr B/Nw 8 A
- Mlk Jr B/Nw 7 A
- Mlk Jr B/Nw 5 A
- Northeast Transit Center - (Mlk B/Dixie H)



60 bus time schedules and route maps are available in an offline PDF at moovitapp.com. Use the [Moovit App](#) to see live bus times, train schedule or subway schedule, and step-by-step directions for all public transit in Miami.

[About Moovit](#) • [MaaS Solutions](#) • [Supported Countries](#) • [Mooviter Community](#)

Check Live Arrival Times



