



Broward Terminal / County Line Rd

Get The App

The 06 bus line (Broward Terminal / County Line Rd) has 4 routes. For regular weekdays, their operation hours are:
 (1) Central Terminal Via Tri-Rail: 5:03 AM - 8:16 PM
 (2) Griffin - Anglers: 9:00 PM - 11:18 PM
 (3) Hallandale: 5:40 AM
 (4) Hallandale Via Tri-Rail: 5:17 AM - 9:58 PM

Use the Moovit App to find the closest 06 bus station near you and find out when is the next 06 bus arriving.

Direction: Central Terminal Via Tri-Rail
 100 stops
[VIEW LINE SCHEDULE](#)

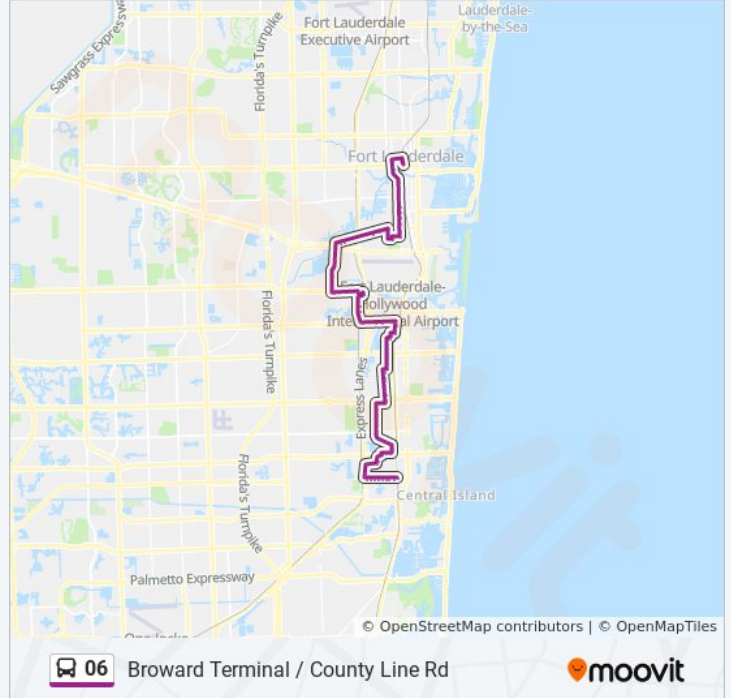
06 bus Time Schedule
 Central Terminal Via Tri-Rail Route Timetable:

Sunday	8:20 AM - 6:45 PM
Monday	5:03 AM - 8:16 PM
Tuesday	5:03 AM - 8:16 PM
Wednesday	5:03 AM - 8:16 PM
Thursday	5:03 AM - 8:16 PM
Friday	5:03 AM - 8:16 PM
Saturday	5:20 AM - 7:58 PM

- County Line Rd & Dixie Hwy
- County Line R/Sw 2 A
- County Line R/Sw 4 T
- County Line R/Sw 6 A
- County Line R/Sw 7 A
- County Line R/Sw 8 A
- County Line R/Sw 9 A
- County Line R/Sw 10 A
- County Line R/Sw 11 A
- SW 11 A/Sw 8 S
- SW 11 A/Sw 7 S
- SW 11 A/Sw 3 S
- SW 3 S/Hallandale Cmnty Ctr
- SW 3 S/Sw 9 T
- SW 3 S/Sw 8 A
- SW 8 A/Sw 2 S
- SW 8 A/Hallandale Beach B
- NW 1 S/Nw 7 A
- NW 1 S/Nw 6 A
- NW 1 S/Nw 3 A
- NW 2 A/Nw 2 S

06 bus Info
Direction: Central Terminal Via Tri-Rail
Stops: 100
Trip Duration: 84 min
Line Summary:

NW 2 A/Nw 3 S
Foster R/Nw 4 A
Foster R/Nw 6 A
Foster R/Nw 7 A
Foster R/Nw 8 A
Pembroke Rd & S 26/Nw 8 Ave
S 26 A/Fletcher S
S 26 A/Plunkett S
S 26 A/Funston S
S 26 A/Washington S
S 26 A/Adams S
S 26 A/Monroe S
S 26 A/Van Buren S
S 24 A/Hollywood B
N 24 A/Hollywood B
N 24 A/Fillmore S
N 24 A/Pierce S
N 24 A/Johnson S
N 24 A/Hayes S
N 24 A/Arthur S
N 24 A/Mckinley S
N 24 A/Taft S
N 23 A/Wilson S
N 23 A/Coolidge S
N 23 A/Lee S
Sheridan St & N 23 Ave
N 23 A/Hood S
N 23 A/Farragut S
N 23 A/Forrest S
N 23 A/Greene S
Charleston S/N 22 A
Ja Ely B/Pershing S
Phippen R/Sw 5 S



Phippen R/Sw 4 S

Phippen R/Sw 3 S

Stirling R/Phippen R

Stirling R/Sw 12 A

Stirling R/Bryan R

Stirling R/Oakwood B

Stirling R/Nw 29 A

Anglers A/Stirling R

Anglers A/Tigertail B

Anglers A/Sw 53 C

Anglers A/Sw 51 C

FII Airport Griffin/Tri-Rail Station

Anglers A/Gulfstream W

Griffin R/Anglers A

Griffin R/Sw 24 A

Griffin R/Sw 27 A

Griffin R/Sw 29 T

SW 30 A/Griffin R

SW 30 A/Sw 42 S

SW 30 A/Prologis

SW 30 A/Sw 36 S

Sr 84/Sw 30 A

Sr 84/Sw 26 T

Sr 84/Sw 15 A

Sr 84 & SW 14 Ave

Sr 84/Sw 12 A

Sr 84/Sw 9 A

SW 9 A/Sw 28 S

SW 8 A/Sw 29 S

SW 28 S/Sw 8 A

SW 4 A/Sw 28 S

SW 4 Ave/Sw 26 St

SW 4 A/Sw 21 S

SW 4 A/W Park D

SW 4 A/Sw 17 S

SW 4 A/Sw 15 S

SW 4 A/Sw 13 S

SW 4 A/Davie B

SW 4 A/Sw 11 S

SW 4 A/Sw 9 S

SW 4 A/Sw 6 S

SW 7 A/Sw 1 S

NW 7 A/Broward B

NW 7 A/Nw 4 S - (Family Health Ctr)

NW 4 S/Nw 6 A - (Family Health Ctr)

Broward Central Terminal

Direction: Griffin - Anglers

66 stops

[VIEW LINE SCHEDULE](#)

County Line Rd & Dixie Hwy

County Line R/Sw 2 A

County Line R/Sw 4 T

County Line R/Sw 6 A

County Line R/Sw 7 A

County Line R/Sw 8 A

County Line R/Sw 9 A

County Line R/Sw 10 A

County Line R/Sw 11 A

SW 11 A/Sw 8 S

SW 11 A/Sw 7 S

SW 11 A/Sw 3 S

SW 3 S/Hallandale Cmnty Ctr

SW 3 S/Sw 9 T

SW 3 S/Sw 8 A

SW 8 A/Sw 2 S

06 bus Time Schedule

Griffin - Anglers Route Timetable:

Sunday	7:31 PM - 9:22 PM
Monday	9:00 PM - 11:18 PM
Tuesday	9:00 PM - 11:18 PM
Wednesday	9:00 PM - 11:18 PM
Thursday	9:00 PM - 11:18 PM
Friday	9:00 PM - 11:18 PM
Saturday	8:55 PM - 10:41 PM

06 bus Info

Direction: Griffin - Anglers

Stops: 66

Trip Duration: 43 min

Line Summary:

SW 8 A/Hallandale Beach B

NW 1 S/Nw 7 A

NW 1 S/Nw 6 A

NW 1 S/Nw 3 A

NW 2 A/Nw 2 S

NW 2 A/Nw 3 S

Foster R/Nw 4 A

Foster R/Nw 6 A

Foster R/Nw 7 A

Foster R/Nw 8 A

Pembroke Rd & S 26/Nw 8 Ave

S 26 A/Fletcher S

S 26 A/Plunkett S

S 26 A/Funston S

S 26 A/Washington S

S 26 A/Adams S

S 26 A/Monroe S

S 26 A/Van Buren S

S 24 A/Hollywood B

N 24 A/Hollywood B

N 24 A/Fillmore S

N 24 A/Pierce S

N 24 A/Johnson S

N 24 A/Hayes S

N 24 A/Arthur S

N 24 A/Mckinley S

N 24 A/Taft S

N 23 A/Wilson S

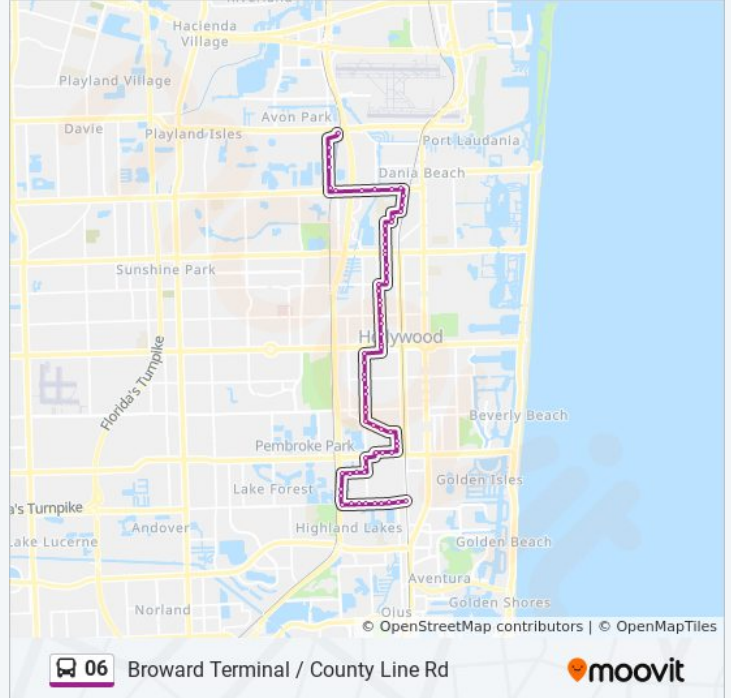
N 23 A/Coolidge S

N 23 A/Lee S

Sheridan St & N 23 Ave

N 23 A/Hood S

N 23 A/Farragut S



N 23 A/Forrest S
 N 23 A/Greene S
 Charleston S/N 22 A
 Ja Ely B/Pershing S
 Phippen R/Sw 5 S
 Phippen R/Sw 4 S
 Phippen R/Sw 3 S
 Stirling R/Phippen R
 Stirling R/Sw 12 A
 Stirling R/Bryan R
 Stirling R/Oakwood B
 Stirling R/Nw 29 A
 Anglers A/Stirling R
 Anglers A/Tigertail B
 Anglers A/Sw 53 C
 Anglers A/Sw 51 C
 FII Airport Griffin/Tri-Rail Station

Direction: Hallandale

56 stops

[VIEW LINE SCHEDULE](#)

FII Airport Griffin/Tri-Rail Station
 Anglers A/Sw 51 C
 Anglers A/Sw 53 C
 Anglers A/E Lake D (Tigertail B)
 Anglers A/#5757
 Anglers A/Stirling R
 Stirling R/N 29 A
 Stirling R/Oakwood B - (Comfort Inn)
 Stirling R/Tech Craft
 Stirling R/Sw 11 A
 Phippen R/Sw 2 T
 Phippen R/Sw 4 S

06 bus Time Schedule

Hallandale Route Timetable:

Sunday	Not Operational
Monday	Not Operational
Tuesday	Not Operational
Wednesday	Not Operational
Thursday	Not Operational
Friday	Not Operational
Saturday	5:40 AM

06 bus Info

Direction: Hallandale
Stops: 56
Trip Duration: 34 min
Line Summary:

Phippen R/Sw 5 S

Ja Ely B/Pershing S

N 22 A/Cody S

N 23 A/Atlanta S

N 23 A/Farragut S

N 23 A/Sheridan S

N 23 A/Sheridan S

N 23 A/Lee S

N 23 A/Harding S

Taft S/N 24 A

N 24 A/Mckinley S

N 24 A/Arthur S

N 24 A/Hayes S

N 24 A/Johnson S

N 24 A/Lincoln S

N 24 A/Fillmore S

N 24 A/Polk S

Hollywood B/City Hall Cir (E)

Hollywood B/City Hall Cir (W)

S 26 A/Van Buren S

S 26 A/Monroe S

S 26 A/Adams S

S 26 A/Washington S

Washington S/S 24 T

Washington S/S 24 A

Washington S/S 22 A

Dixie Hw/Dewey S

Dixie Hw/Rodman S

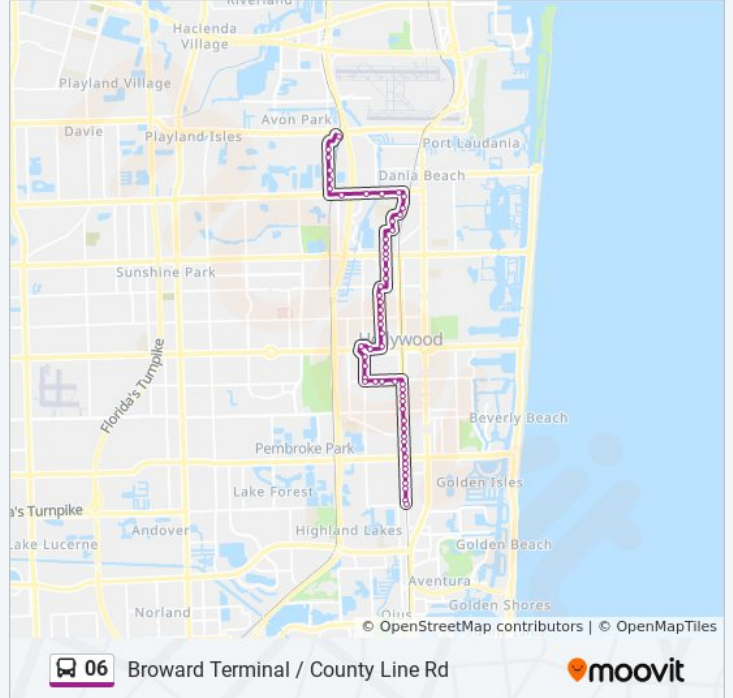
Dixie Hw/Plunkett S

Dixie Hw/Wiley S

Dixie Hw/Fletcher S

Dixie Hw/Nw 9 S

Dixie Hw/Nw 7 S



Dixie Hw/Nw 5 S

Dixie Hw/Nw 3 S

Dixie Hw/Nw 2 S

Dixie Hw/Hallandale Beach B

Dixie Hw/Sw 1 S

Dixie Hw/Sw 2 S

Dixie Hw/Sw 3 S

Dixie Hw/Sw 5 S

Dixie Hw/Sw 7 S

Dixie Hw/Sw 9 S

County Line Rd & Dixie Hwy

Direction: Hallandale Via Tri-Rail

91 stops

[VIEW LINE SCHEDULE](#)

Broward Central Terminal

SW 7 A/Broward B

SW 7 A/Sw 2 S

SW 4 A/Sw 6 S

SW 4 A/Sw 8 S

SW 4 A/Sw 10 S

SW 4 A/Sw 11 C

SW 4 A/Sw 12 C

SW 4 A/Sw 14 C

SW 4 A/Sw 17 S

SW 4 A/Sw 19 S

SW 4 A/Sr 84

SW 4 A/Sr 84

SW 4 A/Sw 28 S

SW 28 S/Sw 8 A

SW 8 A/Sw 29 S

SW 30 S/Sw 9 A

SW 9 A/Sw 28 S

06 bus Time Schedule

Hallandale Via Tri-Rail Route Timetable:

Sunday	9:00 AM - 8:13 PM
Monday	5:17 AM - 9:58 PM
Tuesday	5:17 AM - 9:58 PM
Wednesday	5:17 AM - 9:58 PM
Thursday	5:17 AM - 9:58 PM
Friday	5:17 AM - 9:58 PM
Saturday	6:00 AM - 9:27 PM

06 bus Info

Direction: Hallandale Via Tri-Rail

Stops: 91

Trip Duration: 79 min

Line Summary:

N 23 A/Farragut S

N 23 A/Sheridan S

N 23 A/Sheridan S

N 23 A/Lee S

N 23 A/Harding S

Taft S/N 24 A

N 24 A/Mckinley S

N 24 A/Arthur S

N 24 A/Hayes S

N 24 A/Johnson S

N 24 A/Lincoln S

N 24 A/Fillmore S

N 24 A/Polk S

Hollywood B/City Hall Cir (E)

Hollywood B/City Hall Cir (W)

S 26 A/Van Buren S

S 26 A/Monroe S

S 26 A/Adams S

S 26 A/Washington S

Washington S/S 24 T

Washington S/S 24 A

Washington S/S 22 A

Dixie Hw/Dewey S

Dixie Hw/Rodman S

Dixie Hw/Plunkett S

Dixie Hw/Wiley S

Dixie Hw/Fletcher S

Dixie Hw/Nw 9 S

Dixie Hw/Nw 7 S

Dixie Hw/Nw 5 S

Dixie Hw/Nw 3 S

Dixie Hw/Nw 2 S

Dixie Hw/Hallandale Beach B

Dixie Hw/Sw 1 S

Dixie Hw/Sw 2 S

Dixie Hw/Sw 3 S

Dixie Hw/Sw 5 S

Dixie Hw/Sw 7 S

Dixie Hw/Sw 9 S

County Line Rd & Dixie Hwy

06 bus time schedules and route maps are available in an offline PDF at moovitapp.com. Use the [Moovit App](#) to see live bus times, train schedule or subway schedule, and step-by-step directions for all public transit in Miami.

[About Moovit](#) · [MaaS Solutions](#) · [Supported Countries](#) · [Mooviter Community](#)

© 2024 Moovit - All Rights Reserved

Check Live Arrival Times

