



West Bowles

Get The App

The 59 bus line (West Bowles) has 3 routes. For regular weekdays, their operation hours are:
 (1) Coal Mine/Bowles: 7:41 AM - 8:41 PM (2) Littleton Station: 7:06 AM - 9:12 PM (3) Long/Bowles: 8:38 AM - 5:38 PM
 Use the Moovit App to find the closest 59 bus station near you and find out when is the next 59 bus arriving.

Direction: Coal Mine/Bowles

45 stops

[VIEW LINE SCHEDULE](#)

- Littleton Downtown Station Gate C
- W Church Ave & S Nevada St
- W Church Ave & S Curtice St
- W Church Ave & S Santa Fe Dr
- W Bowles Ave & Echostar
- W Bowles Ave & S Federal Blvd
- W Bowles Ave & Lowell Way
- W Bowles Ave & S Lowell Blvd
- W Bowles Ave & Wood Sorrel Dr
- W Bowles Ave & Bellflower Dr
- W Bowles Ave & Laurel Pl
- W Bowles Ave & Lupine Dr
- W Bowles Ave & Shasta Cir
- W Bowles Ave & S Sheridan Blvd
- W Grant Ranch Blvd & W Bowles Ave
- W Grant Ranch Blvd & W Dorado Dr E
- W Grant Ranch Blvd & S Jay Cir
- W Grant Ranch Blvd & W Sumac Ave
- W Grant Ranch Blvd & S Lamar Pl
- W Grant Ranch Blvd & S Newland Way
- W Grant Ranch Blvd & W Dorado Dr W
- W Grant Ranch Blvd & W Prentice Ave

59 bus Time Schedule

Coal Mine/Bowles Route Timetable:

Sunday	Not Operational
Monday	7:41 AM - 8:41 PM
Tuesday	7:41 AM - 8:41 PM
Wednesday	7:41 AM - 8:41 PM
Thursday	7:41 AM - 8:41 PM
Friday	7:41 AM - 8:41 PM
Saturday	7:30 AM - 8:30 PM

59 bus Info

Direction: Coal Mine/Bowles

Stops: 45

Trip Duration: 32 min

Line Summary:

W Grant Ranch Blvd & S Reed Way

W Grant Ranch Blvd & S Saulsbury Way

7700 Block W Grant Ranch Blvd

W Crestline Ave & S Wadsworth Blvd

S Wadsworth Blvd & W Crestline Ave

Southwest Plaza

5700 Block S Wadsworth Blvd

W Bowles Ave & S Estes St

W Bowles Ave & S Flower St

W Bowles Ave & W Cross Dr

W Bowles Ave & S Holland Way

S Kipling St & W Bowles Ave

S Kipling St & W Fair Dr

S Kipling St & W Walker Ave

W Coal Mine Ave & S Kipling St

W Coal Mine Ave & Moore St

W Coal Mine Ave & W Peakview Dr

W Coal Mine Ave & S Quail St

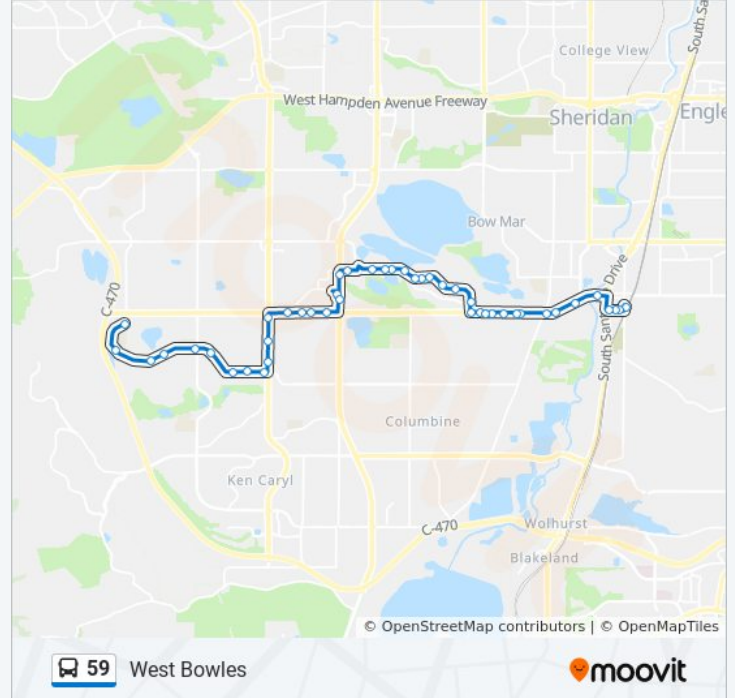
W Coal Mine Ave & S Simms St

West Coal Mine Ave & South Van Gordon Way

W Coal Mine Ave & S Ward St

W Coal Mine Ave & W Coal Mine Dr

W Coal Mine Ave & S Zang St



Direction: Littleton Station

38 stops

[VIEW LINE SCHEDULE](#)

W Coal Mine Ave & S Zang St

W Coal Mine Ave & W Bowles Ave

W Bowles Ave & W Coal Mine Ave

W Bowles Ave & W Bowles Dr

W Bowles Ave & S Wright St

W Bowles Ave & S Union St

59 bus Time Schedule

Littleton Station Route Timetable:

Sunday	8:14 AM - 5:14 PM
Monday	7:06 AM - 9:12 PM
Tuesday	7:06 AM - 9:12 PM
Wednesday	7:06 AM - 9:12 PM
Thursday	7:06 AM - 9:12 PM
Friday	7:06 AM - 9:12 PM
Saturday	7:01 AM - 9:00 PM

W Bowles Ave & S Simms St

W Bowles Ave & S Quail St

W Bowles Ave & S Oak St

W Bowles Ave & S Kipling St

W Bowles Ave & S Holland Way

W Cross Dr & W Bowles Ave

W Cross Dr & S Estes St

Southwest Plaza

S Wadsworth Blvd & W Crestline Ave

W Crestline Ave & S Wadsworth Blvd

7600 Block West Grant Ranch Blvd

W Grant Ranch Blvd & S Saulsbury Way

W Grant Ranch Blvd & S Reed Way

W Grant Ranch Blvd & W Prentice Ave

W Grant Ranch Blvd & W Dorado Dr W

W Grant Ranch Blvd & S Newland Way

W Grant Ranch Blvd & S Lamar Pl

W Grant Ranch Blvd & W Sumac Ave

W Grant Ranch Blvd & S Jay Cir E

W Grant Ranch Blvd & W Dorado Dr E

W Bowles Ave & W Grant Ranch Blvd

W Bowles Ave & S Ames St

W Bowles Ave & S Coventry Ln

W Bowles Ave & Bell Flower Dr

W Bowles Ave & S Platte Canyon Rd

W Bowles Ave & S Middlefield Rd

W Bowles Ave & Watson Ln

W Bowles Ave & S Federal Blvd

W Bowles Ave & Echostar

W Church Ave & S Rapp St

W Church Ave & S Nevada St

Littleton Downtown Station Gate B

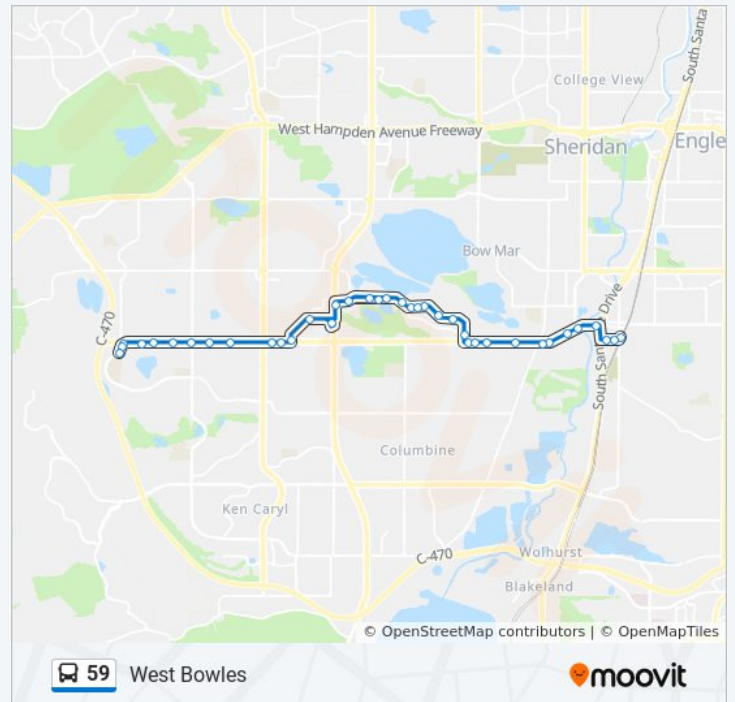
59 bus Info

Direction: Littleton Station

Stops: 38

Trip Duration: 25 min

Line Summary:



Direction: Long/Bowles

29 stops

[VIEW LINE SCHEDULE](#)

Littleton Downtown Station Gate C
W Church Ave & S Nevada St
W Church Ave & S Curtice St
W Church Ave & S Santa Fe Dr
W Bowles Ave & Echostar
W Bowles Ave & S Federal Blvd
W Bowles Ave & Lowell Way
W Bowles Ave & S Lowell Blvd
W Bowles Ave & Wood Sorrel Dr
W Bowles Ave & Bellflower Dr
W Bowles Ave & Laurel Pl
W Bowles Ave & Lupine Dr
W Bowles Ave & Shasta Cir
W Bowles Ave & S Sheridan Blvd
W Grant Ranch Blvd & W Bowles Ave
W Grant Ranch Blvd & W Dorado Dr E
W Grant Ranch Blvd & S Jay Cir
W Grant Ranch Blvd & W Sumac Ave
W Grant Ranch Blvd & S Lamar Pl
W Grant Ranch Blvd & S Newland Way
W Grant Ranch Blvd & W Dorado Dr W
W Grant Ranch Blvd & W Prentice Ave
W Grant Ranch Blvd & S Reed Way
W Grant Ranch Blvd & S Saulsbury Way
7700 Block W Grant Ranch Blvd
W Crestline Ave & S Wadsworth Blvd
S Wadsworth Blvd & W Crestline Ave
Southwest Plaza
7400 Block W Long Dr

59 bus Time Schedule

Long/Bowles Route Timetable:

Sunday	8:38 AM - 5:38 PM
Monday	Not Operational
Tuesday	Not Operational
Wednesday	Not Operational
Thursday	Not Operational
Friday	Not Operational
Saturday	Not Operational

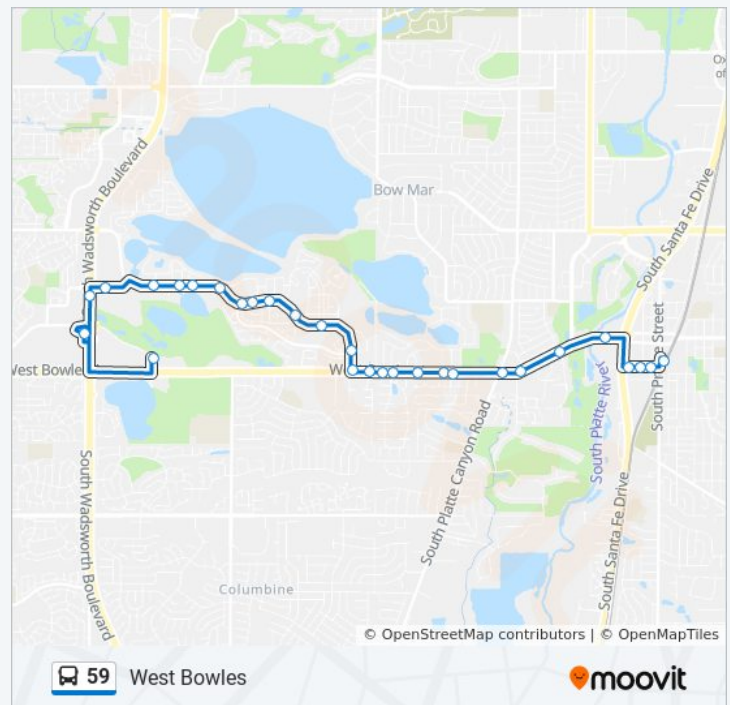
59 bus Info

Direction: Long/Bowles

Stops: 29

Trip Duration: 19 min

Line Summary:



59 bus time schedules and route maps are available in an offline PDF at moovitapp.com. Use the [Moovit App](#) to see live bus times, train schedule or subway schedule, and step-by-step directions for all public transit in Denver - Boulder, CO.

[About Moovit](#) · [MaaS Solutions](#) · [Supported Countries](#) · [Mooviter Community](#)

© 2024 Moovit - All Rights Reserved

Check Live Arrival Times

