



Crafers Ramp

View In Website Mode

The 866 bus line (Crafers Ramp) has 5 routes. For regular weekdays, their operation hours are:  
 (1) Crafers Ramp: 6:55 AM - 12:30 PM  
 (2) Crafers Ramp (services Crafers Park N Ride): 7:30 AM  
 (3) Stirling: 10:54 AM - 5:03 PM  
 (4) Stirling (via Crafers and Piccadilly): 3:15 PM - 5:55 PM  
 (5) Stirling (via Piccadilly and Crafers): 8:34 AM  
 Use the Moovit App to find the closest 866 bus station near you and find out when is the next 866 bus arriving.

**Direction: Crafers Ramp**

33 stops

[VIEW LINE SCHEDULE](#)

- Stop 36 / Zone B Mt Barker Rd - West side
- Stop 35 Pomona Rd - North side
- Stop 34 Pomona Rd - North side
- Stop 34 Gould Rd - East side
- Stop 34H Braeside Rd - North side
- Stop 34G Braeside Rd - North East side
- Stop 34F Paratoo Rd - North West side
- Stop 34E Paratoo Rd - North West side
- Stop 34D Old Mt Barker Rd - South side
- Stop 34C Old Mt Barker Rd - South side
- Stop 34B Old Mt Barker Rd - South side
- Stop 34A Old Mt Barker Rd - South side
- Stop 33 Old Mt Barker Rd - South West side
- Stop 32 Old Mt Barker Rd - South side
- Stop 31 Old Mt Barker Rd - South West side
- Stop 30A Piccadilly Rd - North West side
- Stop 30B Piccadilly Rd - North West side
- Stop 30C Piccadilly Rd - North West side
- Stop 30D Piccadilly Rd - West side
- Stop 30E Piccadilly Rd - West side
- Stop 30F Piccadilly Rd - East side

**866 bus Time Schedule**

Crafers Ramp Route Timetable:

Sunday	Not Operational
Monday	6:55 AM - 12:30 PM
Tuesday	6:55 AM - 12:30 PM
Wednesday	6:55 AM - 12:30 PM
Thursday	6:55 AM - 12:30 PM
Friday	6:55 AM - 12:30 PM
Saturday	Not Operational

**866 bus Info**

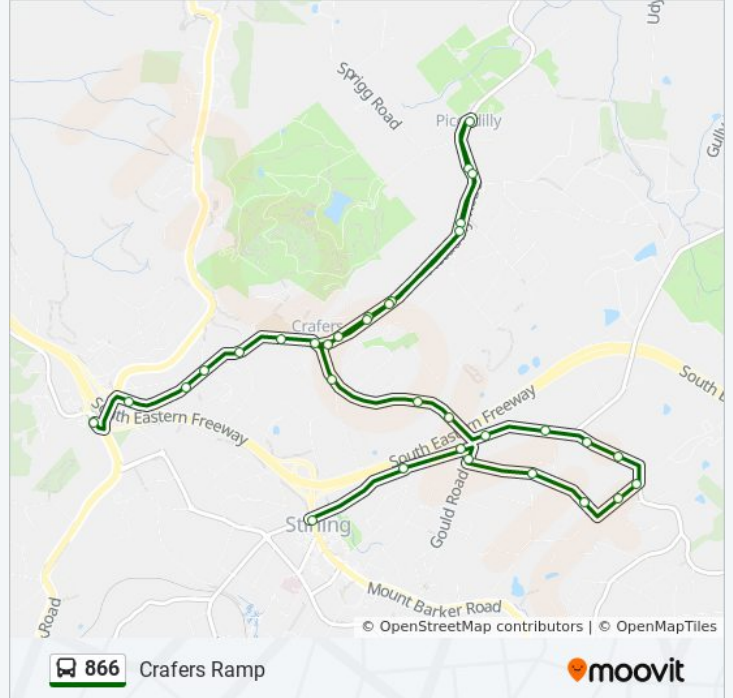
**Direction:** Crafers Ramp

**Stops:** 33

**Trip Duration:** 17 min

**Line Summary:**

- Stop 30E Piccadilly Rd - East side
- Stop 30D Piccadilly Rd - East side
- Stop 30C Piccadilly Rd - South East side
- Stop 30B Piccadilly Rd - South East side
- Stop 30A Piccadilly Rd - South East side
- Stop 30 Piccadilly Rd - South West side
- Stop 29 Piccadilly Rd - South side
- Stop 28 Piccadilly Rd - South East side
- Stop 27 Piccadilly Rd - South East side
- Stop 26 Piccadilly Rd - South East side
- Stop 25 Main St - South side
- Stop 24 Crafers Ramp - South side



**Direction: Crafers Ramp (services Crafers Park N Ride)**

34 stops

[VIEW LINE SCHEDULE](#)

- Stop 36A Avenue Rd - North side
- Stop 35 Pomona Rd - North side
- Stop 34 Pomona Rd - North side
- Stop 34 Gould Rd - East side
- Stop 34H Braeside Rd - North side
- Stop 34G Braeside Rd - North East side
- Stop 34F Paratoo Rd - North West side
- Stop 34E Paratoo Rd - North West side
- Stop 34D Old Mt Barker Rd - South side
- Stop 34C Old Mt Barker Rd - South side
- Stop 34B Old Mt Barker Rd - South side
- Stop 34A Old Mt Barker Rd - South side
- Stop 33 Old Mt Barker Rd - South West side
- Stop 32 Old Mt Barker Rd - South side
- Stop 31 Old Mt Barker Rd - South West side
- Stop 30A Piccadilly Rd - North West side

**866 bus Time Schedule**

Crafers Ramp (services Crafers Park N Ride) Route Timetable:

Sunday	Not Operational
Monday	7:30 AM
Tuesday	7:30 AM
Wednesday	7:30 AM
Thursday	7:30 AM
Friday	7:30 AM
Saturday	Not Operational

**866 bus Info**

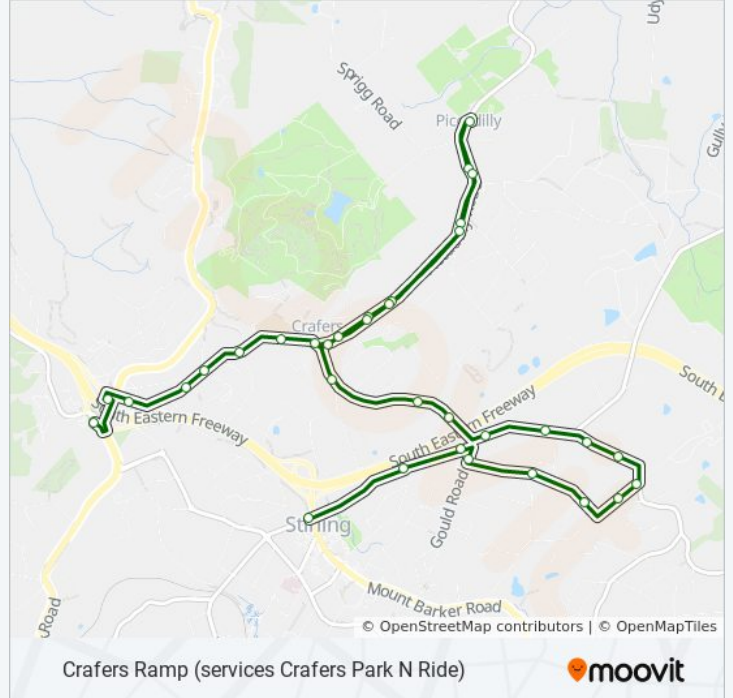
**Direction:** Crafers Ramp (services Crafers Park N Ride)

**Stops:** 34

**Trip Duration:** 18 min

**Line Summary:**

- Stop 30B Piccadilly Rd - North West side
- Stop 30C Piccadilly Rd - North West side
- Stop 30D Piccadilly Rd - West side
- Stop 30E Piccadilly Rd - West side
- Stop 30F Piccadilly Rd - East side
- Stop 30E Piccadilly Rd - East side
- Stop 30D Piccadilly Rd - East side
- Stop 30C Piccadilly Rd - South East side
- Stop 30B Piccadilly Rd - South East side
- Stop 30A Piccadilly Rd - South East side
- Stop 30 Piccadilly Rd - South West side
- Stop 29 Piccadilly Rd - South side
- Stop 28 Piccadilly Rd - South East side
- Stop 27 Piccadilly Rd - South East side
- Stop 26 Piccadilly Rd - South East side
- Stop 25 Main St - South side
- Stop 24A / Zone A Crafers Park N Ride
- Stop 24 Crafers Ramp - South side



**Direction: Stirling**

31 stops

[VIEW LINE SCHEDULE](#)

- Stop 24A / Zone A Crafers Park N Ride
- Stop 25 Main St - North side
- Stop 26 Piccadilly Rd - North West side
- Stop 27 Piccadilly Rd - North West side
- Stop 29 Piccadilly Rd - North side
- Stop 30 Piccadilly Rd - North East side
- Stop 30A Piccadilly Rd - North West side
- Stop 30B Piccadilly Rd - North West side
- Stop 30C Piccadilly Rd - North West side
- Stop 30D Piccadilly Rd - West side
- Stop 30E Piccadilly Rd - West side

**866 bus Time Schedule**

Stirling Route Timetable:

Sunday	Not Operational
Monday	10:54 AM - 5:03 PM
Tuesday	10:54 AM - 5:03 PM
Wednesday	10:54 AM - 5:03 PM
Thursday	10:54 AM - 5:03 PM
Friday	10:54 AM - 5:03 PM
Saturday	Not Operational

**866 bus Info**

**Direction:** Stirling

**Stops:** 31

**Trip Duration:** 16 min

**Line Summary:**

Stop 30F Piccadilly Rd - East side

Stop 30E Piccadilly Rd - East side

Stop 30D Piccadilly Rd - East side

Stop 30C Piccadilly Rd - South East side

Stop 30B Piccadilly Rd - South East side

Stop 30A Piccadilly Rd - South East side

Stop 31 Old Mt Barker Rd - North East side

Stop 32 Old Mt Barker Rd - North side

Stop 33 Old Mt Barker Rd - North East side

Stop 34 Gould Rd - East side

Stop 34H Braeside Rd - North side

Stop 34G Braeside Rd - North East side

Stop 34F Paratoo Rd - North West side

Stop 34E Paratoo Rd - North West side

Stop 34D Old Mt Barker Rd - South side

Stop 34C Old Mt Barker Rd - South side

Stop 34B Old Mt Barker Rd - South side

Stop 34A Old Mt Barker Rd - South side

Stop 34 Pomona Rd - South side

Stop 36 / Zone B Mt Barker Rd - West side



### Direction: Stirling (via Crafers and Piccadilly)

32 stops

[VIEW LINE SCHEDULE](#)

Stop 36 / Zone B Mt Barker Rd - West side

Stop 24A / Zone A Crafers Park N Ride

Stop 25 Main St - North side

Stop 26 Piccadilly Rd - North West side

Stop 27 Piccadilly Rd - North West side

Stop 29 Piccadilly Rd - North side

Stop 30 Piccadilly Rd - North East side

Stop 30A Piccadilly Rd - North West side

Stop 30B Piccadilly Rd - North West side

### 866 bus Time Schedule

Stirling (via Crafers and Piccadilly) Route Timetable:

Sunday	Not Operational
Monday	3:15 PM - 5:55 PM
Tuesday	3:15 PM - 5:55 PM
Wednesday	3:15 PM - 5:55 PM
Thursday	3:15 PM - 5:55 PM
Friday	3:15 PM - 5:55 PM
Saturday	Not Operational

### 866 bus Info

**Direction:** Stirling (via Crafers and Piccadilly)

**Stops:** 32

Stop 30C Piccadilly Rd - North West side

Stop 30D Piccadilly Rd - West side

Stop 30E Piccadilly Rd - West side

Stop 30F Piccadilly Rd - East side

Stop 30E Piccadilly Rd - East side

Stop 30D Piccadilly Rd - East side

Stop 30C Piccadilly Rd - South East side

Stop 30B Piccadilly Rd - South East side

Stop 30A Piccadilly Rd - South East side

Stop 31 Old Mt Barker Rd - North East side

Stop 32 Old Mt Barker Rd - North side

Stop 33 Old Mt Barker Rd - North East side

Stop 34 Gould Rd - East side

Stop 34H Braeside Rd - North side

Stop 34G Braeside Rd - North East side

Stop 34F Paratoo Rd - North West side

Stop 34E Paratoo Rd - North West side

Stop 34D Old Mt Barker Rd - South side

Stop 34C Old Mt Barker Rd - South side

Stop 34B Old Mt Barker Rd - South side

Stop 34A Old Mt Barker Rd - South side

Stop 34 Pomona Rd - South side

Stop 36 / Zone B Mt Barker Rd - West side

**Direction: Stirling (via Piccadilly and Crafers)**

33 stops

[VIEW LINE SCHEDULE](#)

Stop 36A Avenue Rd - North side

Stop 35 Pomona Rd - North side

Stop 34 Pomona Rd - North side

Stop 34H Braeside Rd - North side

Stop 34G Braeside Rd - North East side

Stop 34F Paratoo Rd - North West side

**Trip Duration: 21 min**

**Line Summary:**



**866 bus Time Schedule**

Stirling (via Piccadilly and Crafers) Route Timetable:

Sunday	Not Operational
Monday	8:34 AM
Tuesday	8:34 AM
Wednesday	8:34 AM
Thursday	8:34 AM
Friday	8:34 AM
Saturday	Not Operational

Stop 34E Paratoo Rd - North West side

Stop 34D Old Mt Barker Rd - South side

Stop 34C Old Mt Barker Rd - South side

Stop 34B Old Mt Barker Rd - South side

Stop 34A Old Mt Barker Rd - South side

Stop 33 Old Mt Barker Rd - South West side

Stop 32 Old Mt Barker Rd - South side

Stop 31 Old Mt Barker Rd - South West side

Stop 30A Piccadilly Rd - North West side

Stop 30B Piccadilly Rd - North West side

Stop 30C Piccadilly Rd - North West side

Stop 30D Piccadilly Rd - West side

Stop 30E Piccadilly Rd - West side

Stop 30F Piccadilly Rd - East side

Stop 30E Piccadilly Rd - East side

Stop 30D Piccadilly Rd - East side

Stop 30C Piccadilly Rd - South East side

Stop 30B Piccadilly Rd - South East side

Stop 30A Piccadilly Rd - South East side

Stop 30 Piccadilly Rd - South West side

Stop 29 Piccadilly Rd - South side

Stop 28 Piccadilly Rd - South East side

Stop 27 Piccadilly Rd - South East side

Stop 26 Piccadilly Rd - South East side

Stop 25 Main St - South side

Stop 24 Crafers Ramp - South side

Stop 36 Mt Barker Rd - East side

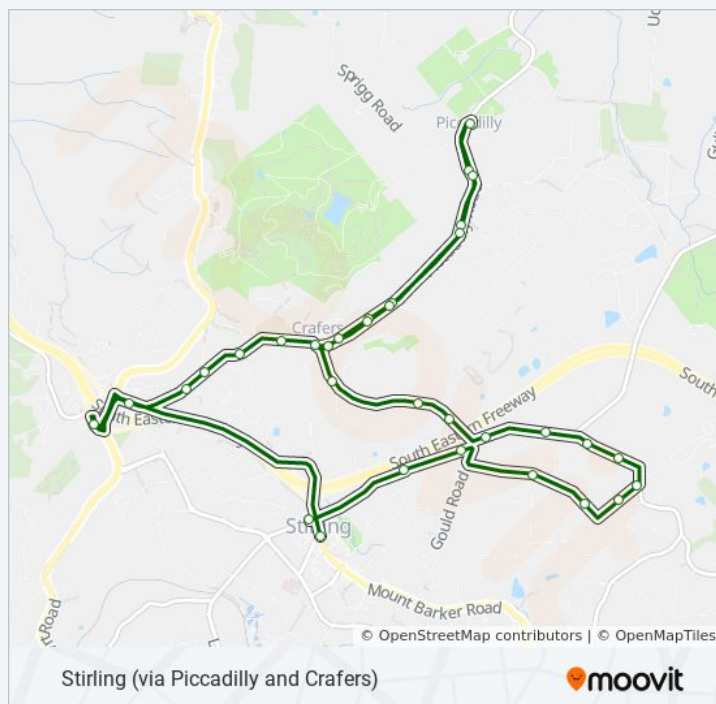
## 866 bus Info

**Direction:** Stirling (via Piccadilly and Crafers)

**Stops:** 33

**Trip Duration:** 20 min

**Line Summary:**



866 bus time schedules and route maps are available in an offline PDF at [moovitapp.com](https://moovitapp.com). Use the [Moovit App](#) to see live bus times, train schedule or subway schedule, and step-by-step directions for all public transit in Adelaide.

[About Moovit](#) • [MaaS Solutions](#) • [Supported Countries](#) • [Mooviter Community](#)

© 2023 Moovit - All Rights Reserved

## Check Live Arrival Times



