



After Midnight Saturday PM - Sunday AM Seaford Centre to City

[Get The App](#)

The N721 bus line (After Midnight Saturday PM - Sunday AM Seaford Centre to City) has 3 routes. For regular weekdays, their operation hours are:

(1) City: 00:19 - 03:07(2) Colonnades: 01:21 - 03:21(3) Seaford: 02:21 - 04:21

Use the Moovit App to find the closest N721 bus station near you and find out when is the next N721 bus arriving.

Direction: City

101 stops

[VIEW LINE SCHEDULE](#)

- Stop 85 The Parade - South side
- Stop 84 Commercial Rd - West side
- Stop 83 Commercial Rd - West side
- Stop 82 Commercial Rd - West side
- Stop 81 Commercial Rd - West side
- Stop 80 Commercial Rd - West side
- Stop 79 Commercial Rd - West side
- Stop 78 Commercial Rd - West side
- Stop 77 Commercial Rd - West side
- Stop 76 Commercial Rd - West side
- Stop 75 Commercial Rd - West side
- Stop 74 Saltfleet St - South West side
- Stop 73 Saltfleet St - South West side
- Stop 72A Witton Rd - West side
- Stop 72 Witton Rd - South West side
- Stop 71 Witton Rd - West side
- Stop 70 Witton Rd - North West side
- Stop 69A Witton Rd - West side
- Stop 69 Beach Rd - North side
- Stop 68 Beach Rd - North side
- Stop 67 Beach Rd - North side

N721 bus Time Schedule

City Route Timetable:

Sunday	00:19 - 03:07
Monday	Not Operational
Tuesday	Not Operational
Wednesday	Not Operational
Thursday	Not Operational
Friday	Not Operational
Saturday	Not Operational

N721 bus Info

Direction: City

Stops: 101

Trip Duration: 52 min

Line Summary:

Stop 66 Beach Rd - North side

Stop 65 Beach Rd - North side

Zone B Colonnades Interchange

Stop 64A Alexander Kelly Dr - North side

Stop 64 Beach Rd - North side

Stop 63 Beach Rd - North side

Stop 62 Beach Rd - North side

Stop 61 Beach Rd - North side

Stop 60 Beach Rd - North side

Stop 59 Beach Rd - North side

Stop 58 Main South Rd - West side

Stop 57 Main South Rd - West side

Stop 56 Main South Rd - West side

Stop 55 Main South Rd - West side

Stop 54 Main South Rd - West side

Stop 53 Main South Rd - West side

Stop 52 Main South Rd - West side

Stop 51 Main South Rd - West side

Stop 50 Main South Rd - North West side

Stop 49 Main South Rd - North West side

Stop 48 Main South Rd - North West side

Stop 47 Main South Rd - North West side

Stop 46 Main South Rd - North West side

Stop 45A Grant Rd - South side

Zone B Old Reynella Interchange

Stop 44 Old South Rd - West side

Stop 43 Old South Rd - North West side

Stop 42 Old South Rd - West side

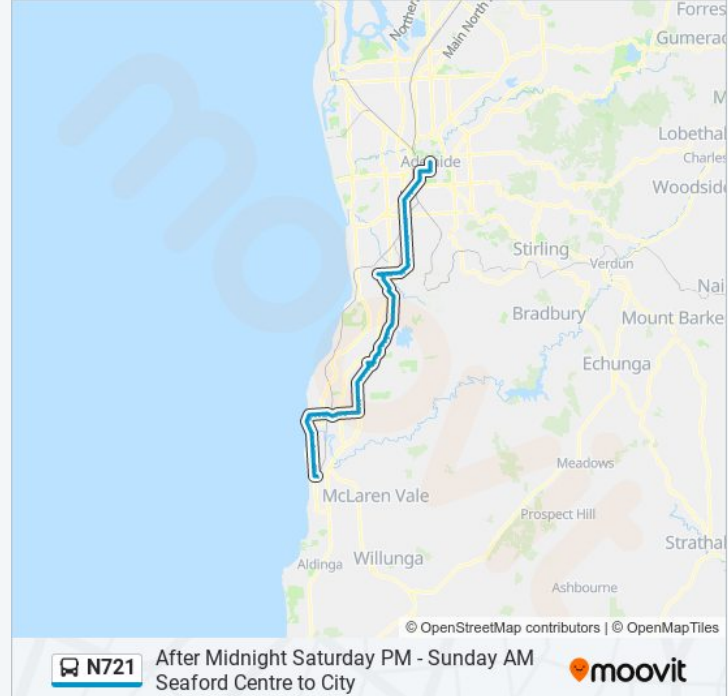
Stop 40 Panalatinga Rd - West side

Stop 39 Main South Rd - West side

Stop 38 Main South Rd - North West side

Stop 37 Main South Rd - West side

Stop 36 Main South Rd - West side



Stop 35 Main South Rd - West side

Stop 34 Main South Rd - West side

Stop 33 Main South Rd - West side

Stop 32 Main South Rd - West side

Stop 31 Main South Rd - West side

Stop 31D Diagonal Rd - South West side

Stop 32D Diagonal Rd - South West side

Stop 33D Diagonal Rd - South West side

Stop 31 Diagonal Rd - West side

Stop 32 Diagonal Rd - West side

Zone I Marion Interchange - South side

Stop 29D Sturt Rd - North side

Stop 29C Sturt Rd - North side

Stop 29B Sturt Rd - North side

Stop 29A Sturt Rd - North side

Stop 28 Sturt Rd - North side

Stop 26 Main South Rd - North West side

Stop 23 South Rd - West side

Stop 22 South Rd - West side

Stop 20 South Rd - West side

Stop 19 South Rd - West side

Stop 18 South Rd - West side

Stop 17 South Rd - West side

Stop 16 South Rd - West side

Stop 15 South Rd - West side

Stop 14 South Rd - West side

Stop 13 South Rd - West side

Stop 12 South Rd - West side

Stop 11 South Rd - West side

Stop 10 South Rd - West side

Stop 9 South Rd - West side

Stop 8 South Rd - West side

Stop 7 South Rd - West side

- Stop 6 South Rd - West side
- Stop 4 Anzac Hwy - North West side
- Stop 3 Anzac Hwy - North West side
- Stop 2 Anzac Hwy - North West side
- Stop 1 Anzac Hwy - North West side
- Stop R1 West Tce - West side
- Stop B1 Grote St - North side
- Stop B2 Grote St - North side
- Stop D1 Grote St - North side
- Stop D2 Grote St - North side
- Stop U2 Victoria Sq - North West side
- Stop W2 King William St - West side
- Stop Y2 King William St - West side
- Stop Z2 King William Rd - West side

Direction: Colonnades

80 stops

[VIEW LINE SCHEDULE](#)

- Stop B1 King William St - East side
- Stop C2 King William St - East side
- Stop D2 King William St - East side
- Stop W Grote St - South side
- Stop X1 Grote St - South side
- Stop Y1 Grote St - South side
- Stop H1 West Tce - East side
- Stop J1 West Tce - East side
- Stop 1 Anzac Hwy - South East side
- Stop 2 Anzac Hwy - South East side
- Stop 3 Anzac Hwy - South East side
- Stop 4 Anzac Hwy - South East side
- Stop 5 Anzac Hwy - South East side
- Stop 6 South Rd - East side
- Stop 7 South Rd - East side

N721 bus Time Schedule

Colonnades Route Timetable:

Sunday	01:21 - 03:21
Monday	Not Operational
Tuesday	Not Operational
Wednesday	Not Operational
Thursday	Not Operational
Friday	Not Operational
Saturday	Not Operational

N721 bus Info

Direction: Colonnades

Stops: 80

Trip Duration: 52 min

Line Summary:

Stop 8 South Rd - East side

Stop 9 South Rd - East side

Stop 10 South Rd - East side

Stop 11 South Rd - East side

Stop 12 South Rd - East side

Stop 13 South Rd - East side

Stop 14 South Rd - East side

Stop 15 South Rd - East side

Stop 16 South Rd - East side

Stop 18 South Rd - East side

Stop 19 South Rd - East side

Stop 20 South Rd - East side

Stop 21 South Rd - East side

Stop 23 South Rd - East side

Stop 25 Main South Rd - South East side

Stop 26 Main South Rd - South East side

Stop 28 Sturt Rd - South side

Stop 29 Sturt Rd - South side

Stop 29A Sturt Rd - South side

Stop 29B Sturt Rd - South side

Stop 29C Sturt Rd - South side

Stop 29D Sturt Rd - South side

Zone C Marion Interchange - North side

Stop 32 Diagonal Rd - East side

Stop 31 Diagonal Rd - East side

Stop 33D Diagonal Rd - North East side

Stop 32D Diagonal Rd - North East side

Stop 31D Diagonal Rd - North East side

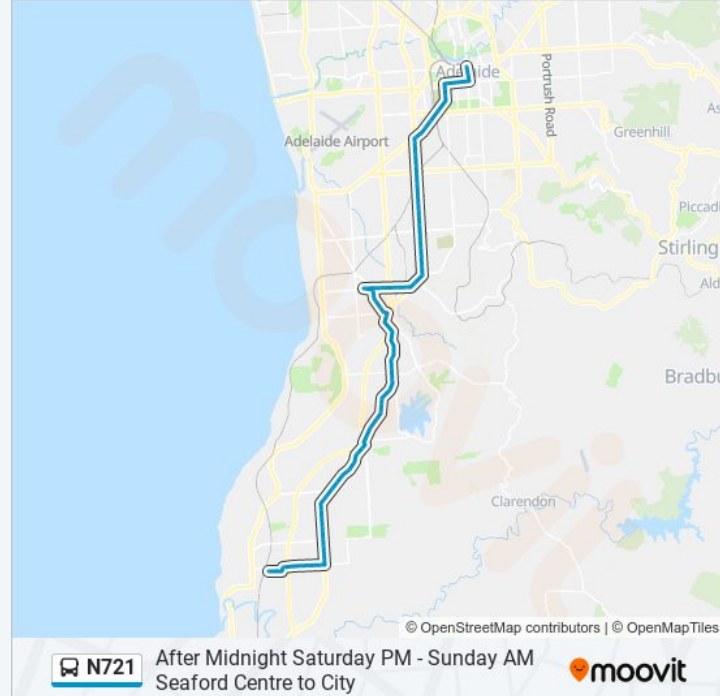
Stop 30A Main South Rd - South East side

Stop 31 Main South Rd - South East side

Stop 32 Main South Rd - East side

Stop 33 Main South Rd - East side

Stop 34 Main South Rd - East side



Stop 35 Main South Rd - East side

Stop 36 Main South Rd - East side

Stop 37 Main South Rd - East side

Stop 38 Main South Rd - South East side

Stop 39 Main South Rd - East side

Stop 40 Panalatinga Rd - East side

Stop 42 Old South Rd - East side

Stop 43 Old South Rd - East side

Stop 44 Old South Rd - East side

Zone C Old Reynella Interchange

Stop 45A Old South Rd - South East side

Stop 46 Main South Rd - South East side

Stop 47 Main South Rd - South East side

Stop 48 Main South Rd - East side

Stop 49 Main South Rd - South East side

Stop 50 Main South Rd - South East side

Stop 51 Main South Rd - East side

Stop 52 Main South Rd - East side

Stop 53 Main South Rd - East side

Stop 54 Main South Rd - East side

Stop 55 Main South Rd - East side

Stop 56 Main South Rd - East side

Stop 57 Main South Rd - East side

Stop 58 Main South Rd - East side

Stop 59 Beach Rd - South side

Stop 60 Beach Rd - South side

Stop 61 Beach Rd - South side

Stop 62 Beach Rd - South side

Stop 63 Beach Rd - South side

Stop 64 Beach Rd - South side

Stop 64A Alexander Kelly Dr - South side

Zone D Colonnades Interchange

Direction: Seaford

102 stops
[VIEW LINE SCHEDULE](#)

- Stop B1 King William St - East side
- Stop C2 King William St - East side
- Stop D2 King William St - East side
- Stop W Grote St - South side
- Stop X1 Grote St - South side
- Stop Y1 Grote St - South side
- Stop H1 West Tce - East side
- Stop J1 West Tce - East side
- Stop 1 Anzac Hwy - South East side
- Stop 2 Anzac Hwy - South East side
- Stop 3 Anzac Hwy - South East side
- Stop 4 Anzac Hwy - South East side
- Stop 5 Anzac Hwy - South East side
- Stop 6 South Rd - East side
- Stop 7 South Rd - East side
- Stop 8 South Rd - East side
- Stop 9 South Rd - East side
- Stop 10 South Rd - East side
- Stop 11 South Rd - East side
- Stop 12 South Rd - East side
- Stop 13 South Rd - East side
- Stop 14 South Rd - East side
- Stop 15 South Rd - East side
- Stop 16 South Rd - East side
- Stop 18 South Rd - East side
- Stop 19 South Rd - East side
- Stop 20 South Rd - East side
- Stop 21 South Rd - East side
- Stop 23 South Rd - East side

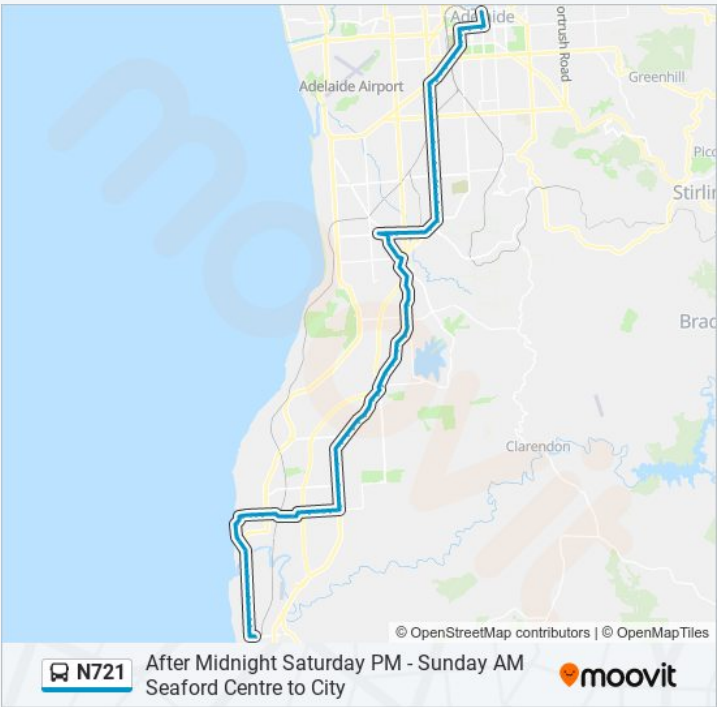
N721 bus Time Schedule

Seaford Route Timetable:

Sunday	02:21 - 04:21
Monday	Not Operational
Tuesday	Not Operational
Wednesday	Not Operational
Thursday	Not Operational
Friday	Not Operational
Saturday	Not Operational

N721 bus Info

Direction: Seaford
Stops: 102
Trip Duration: 64 min
Line Summary:



Stop 25 Main South Rd - South East side

Stop 26 Main South Rd - South East side

Stop 28 Sturt Rd - South side

Stop 29 Sturt Rd - South side

Stop 29A Sturt Rd - South side

Stop 29B Sturt Rd - South side

Stop 29C Sturt Rd - South side

Stop 29D Sturt Rd - South side

Zone C Marion Interchange - North side

Stop 32 Diagonal Rd - East side

Stop 31 Diagonal Rd - East side

Stop 33D Diagonal Rd - North East side

Stop 32D Diagonal Rd - North East side

Stop 31D Diagonal Rd - North East side

Stop 30A Main South Rd - South East side

Stop 31 Main South Rd - South East side

Stop 32 Main South Rd - East side

Stop 33 Main South Rd - East side

Stop 34 Main South Rd - East side

Stop 35 Main South Rd - East side

Stop 36 Main South Rd - East side

Stop 37 Main South Rd - East side

Stop 38 Main South Rd - South East side

Stop 39 Main South Rd - East side

Stop 40 Panalatinga Rd - East side

Stop 42 Old South Rd - East side

Stop 43 Old South Rd - East side

Stop 44 Old South Rd - East side

Zone C Old Reynella Interchange

Stop 45A Old South Rd - South East side

Stop 46 Main South Rd - South East side

Stop 47 Main South Rd - South East side

Stop 48 Main South Rd - East side

Stop 49 Main South Rd - South East side

Stop 50 Main South Rd - South East side

Stop 51 Main South Rd - East side

Stop 52 Main South Rd - East side

Stop 53 Main South Rd - East side

Stop 54 Main South Rd - East side

Stop 55 Main South Rd - East side

Stop 56 Main South Rd - East side

Stop 57 Main South Rd - East side

Stop 58 Main South Rd - East side

Stop 59 Beach Rd - South side

Stop 60 Beach Rd - South side

Stop 61 Beach Rd - South side

Stop 62 Beach Rd - South side

Stop 63 Beach Rd - South side

Stop 64 Beach Rd - South side

Stop 64A Alexander Kelly Dr - South side

Zone C Colonnades Interchange

Stop 65 Beach Rd - South side

Stop 66 Beach Rd - South side

Stop 67 Beach Rd - South side

Stop 68 Beach Rd - South side

Stop 69 Beach Rd - South side

Stop 69A Witton Rd - East side

Stop 70 Witton Rd - South East side

Stop 71 Witton Rd - East side

Stop 72 Witton Rd - North East side

Stop 73 Saltfleet St - North East side

Stop 74 Saltfleet St - North East side

Stop 75 Commercial Rd - East side

Stop 76 Commercial Rd - East side

Stop 77 Commercial Rd - East side

Stop 78 Commercial Rd - East side

Stop 79 Commercial Rd - East side

Stop 80 Commercial Rd - East side

Stop 81 Commercial Rd - East side

Stop 82 Commercial Rd - East side

Stop 83 Commercial Rd - East side

Stop 84 Commercial Rd - East side

Stop 85 The Parade - North side

N721 bus time schedules and route maps are available in an offline PDF at moovitapp.com. Use the Moovit App to see live bus times, train schedule or subway schedule, and step-by-step directions for all public transit in Adelaide.

© 2024 Moovit - All Rights Reserved