



Blair Athol

Get The App

The G10 bus line (Blair Athol) has 3 routes. For regular weekdays, their operation hours are:
 (1) Blair Athol: 05:16 - 23:21(2) Marion: 05:23 - 23:12(3) Marion (continues to Glenelg): 06:27 - 20:12
 Use the Moovit App to find the closest G10 bus station near you and find out when is the next G10 bus arriving.

Direction: Blair Athol
 75 stops
[VIEW LINE SCHEDULE](#)

G10 bus Time Schedule
 Blair Athol Route Timetable:

Sunday	08:02 - 23:32
Monday	05:16 - 23:21
Tuesday	05:16 - 23:21
Wednesday	05:16 - 23:21
Thursday	05:16 - 23:21
Friday	05:16 - 23:21
Saturday	06:41 - 23:44

G10 bus Info
Direction: Blair Athol
Stops: 75
Trip Duration: 67 min
Line Summary:

- Zone A Marion Interchange - North side
- Stop 29D Sturt Rd - North side
- Stop 29C Sturt Rd - North side
- Stop 29B Sturt Rd - North side
- Stop 29A Sturt Rd - North side
- Stop 27A Flinders Dr - East side
- Zone A Flinders Medical Centre
- Stop 26D University Dr - West side
- Zone B Flinders University Interchange
- Stop 26B University Dr - West side
- Stop 26A University Dr - West side
- Stop 26 Sturt Rd - North side
- Stop 26 Shepherds Hill Rd - West side
- Stop 25 Shepherds Hill Rd - West side
- Stop 24A Ayliffes Rd - North side
- Stop 24 Ayliffes Rd - North side
- Stop 23 Fiveash Dr - West side
- Stop 22 Fiveash Dr - West side
- Stop 21 Fiveash Dr - West side
- Stop 20 Fiveash Dr - West side
- Stop 19 Goodwood Rd - West side
- Stop 18 Goodwood Rd - West side

Stop 17 Goodwood Rd - West side

Stop 16 Goodwood Rd - West side

Stop 15 Goodwood Rd - West side

Stop 14 Goodwood Rd - West side

Stop 13 Goodwood Rd - West side

Stop 12 Goodwood Rd - West side

Stop 11 Goodwood Rd - West side

Stop 10 Goodwood Rd - West side

Stop 9 Goodwood Rd - West side

Stop 8 Goodwood Rd - West side

Stop 7 Goodwood Rd - West side

Stop 6 Goodwood Rd - West side

Stop 5 Goodwood Rd - West side

Stop 4 Goodwood Rd - West side

Stop 3 Goodwood Rd - West side

Stop 2 Goodwood Rd - West side

Stop 1 Goodwood Rd - West side

Stop O2 Goodwood Rd - West side

Stop B1 Sturt St - North side

Stop C1 Sturt St - North side

Stop S1 Morphett St - West side

Stop D1 Grote St - North side

Stop D2 Grote St - North side

Stop U2 Victoria Sq - North West side

Stop W2 King William St - West side

Stop Z1 King William Road - West Side

Stop 1 King William Rd - West side

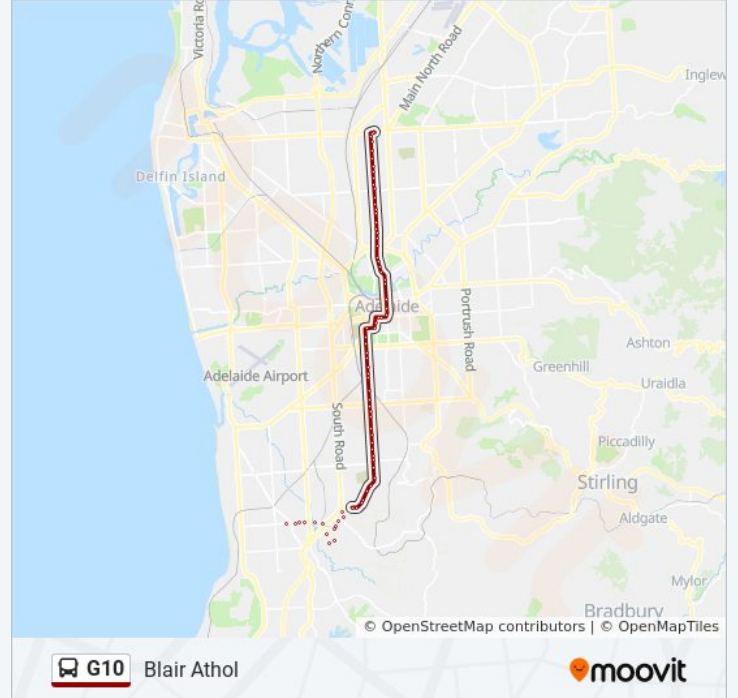
Stop 2 / Zone A King William Rd - North West side

Stop 3 O'Connell St - West side

Stop 4 O'Connell St - West side

Stop 5 O'Connell St - West side

Stop 6 O'Connell St - West side



Stop 7 Prospect Rd - West side

Stop 8 Prospect Rd - West side

Stop 9 Prospect Rd - West side

Stop 10 Prospect Rd - West side

Stop 11 Prospect Rd - West side

Stop 12 Prospect Rd - West side

Stop 13 Prospect Rd - West side

Stop 14 Prospect Rd - West side

Stop 15 Prospect Rd - West side

Stop 16 Prospect Rd - West side

Stop 17 Prospect Rd - West side

Stop 18 Prospect Rd - West side

Stop 19 Prospect Rd - West side

Stop 20 Prospect Rd - West side

Stop 21 Prospect Rd - West side

Stop 22 Prospect Rd - West side

Stop 23 Prospect Rd - West side

Stop 23A Prospect Rd - West side

Stop 23B Dover St - West side

Stop 24A Grand Junction Rd - South side

Stop 24 Prospect Rd - East side

Direction: Marion

72 stops

[VIEW LINE SCHEDULE](#)

Stop 24 Prospect Rd - East side

Stop 23 Prospect Rd - East side

Stop 22 Prospect Rd - East side

Stop 21 Prospect Rd - East side

Stop 20 Prospect Rd - East side

Stop 19 Prospect Rd - East side

Stop 18 Prospect Rd - East side

Stop 17 Prospect Rd - East side

G10 bus Time Schedule

Marion Route Timetable:

Sunday	07:59 - 23:24
Monday	05:23 - 23:12
Tuesday	05:23 - 23:12
Wednesday	05:23 - 23:12
Thursday	05:23 - 23:12
Friday	05:23 - 23:12
Saturday	06:29 - 23:24

G10 bus Info

Stop 16 Prospect Rd - East side

Stop 15 Prospect Rd - East side

Stop 14 Prospect Rd - East side

Stop 13 Prospect Rd - East side

Stop 12 Prospect Rd - East side

Stop 11 Prospect Rd - East side

Stop 10 Prospect Rd - East side

Stop 9 Prospect Rd - East side

Stop 8 Prospect Rd - East side

Stop 7 Prospect Rd - East side

Stop 6 O'Connell St - East side

Stop 5 O'Connell St - East side

Stop 3 O'Connell St - East side

Stop 2 King William Rd - South East side

Stop 1 King William Rd - East side

Stop A2 King William Rd - East side

Stop C2 King William St - East side

E1 - King William Street - East side

Stop W1 Grote St - South side

Stop W3 Grote St - South side

Stop H1 Morphett St - East side

Stop X1 Sturt St - South side

Stop Y1 Sturt St - South side

Stop J1 West Tce - East side

Stop L1 Goodwood Rd - East side

Stop 1 Goodwood Rd - East side

Stop 2 Goodwood Rd - East side

Stop 3 Goodwood Rd - East side

Stop 4 Goodwood Rd - East side

Stop 5 Goodwood Rd - East side

Stop 6 Goodwood Rd - East side

Stop 7 Goodwood Rd - East side

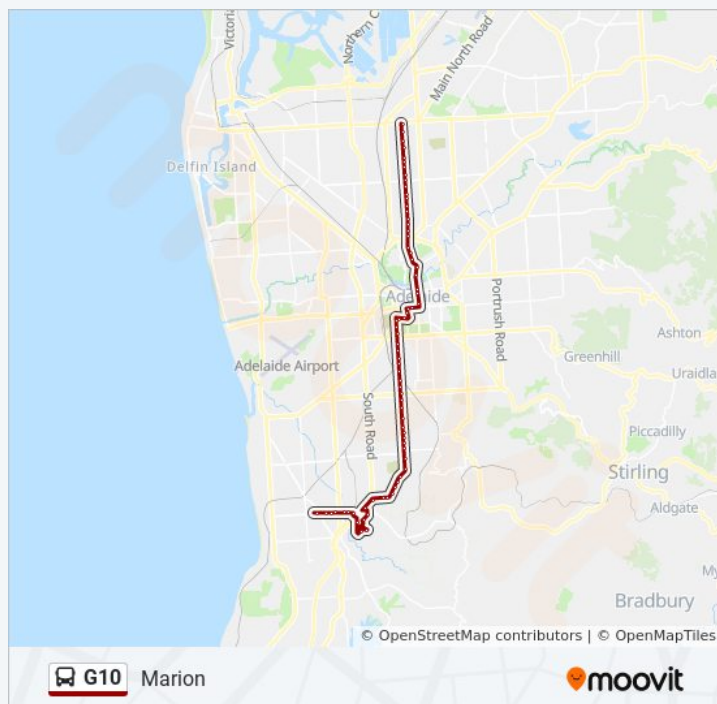
Stop 8 Goodwood Rd - East side

Direction: Marion

Stops: 72

Trip Duration: 75 min

Line Summary:



Stop 9 Goodwood Rd - East side

Stop 10 Goodwood Rd - East side

Stop 11 Goodwood Rd - East side

Stop 12 Goodwood Rd - East side

Stop 13 Goodwood Rd - East side

Stop 14 Goodwood Rd - East side

Stop 15 Goodwood Rd - East side

Stop 16 Goodwood Rd - East side

Stop 17 Goodwood Rd - East side

Stop 18 Goodwood Rd - East side

Stop 19 Goodwood Rd - East side

Stop 20 Fiveash Dr - East side

Stop 21 Fiveash Dr - East side

Stop 22 Fiveash Dr - East side

Stop 23 Fiveash Dr - East side

Stop 24 Ayliffes Rd - South side

Stop 24A Ayliffes Rd - South side

Stop 25 Main South Rd - South East side

Stop 26 Main South Rd - South East side

Stop 26A University Dr - East side

Stop 26B University Dr - East side

Zone C Flinders University Interchange

Stop 26D University Dr - East side

Zone B Flinders Medical Centre

Stop 27A Flinders Dr - West side

Stop 29 Sturt Rd - South side

Stop 29A Sturt Rd - South side

Stop 29B Sturt Rd - South side

Stop 29C Sturt Rd - South side

Stop 29D Sturt Rd - South side

Zone A Marion Interchange - North side

63 stops

[VIEW LINE SCHEDULE](#)

- Stop 24 Prospect Rd - East side
- Stop 23 Prospect Rd - East side
- Stop 22 Prospect Rd - East side
- Stop 21 Prospect Rd - East side
- Stop 20 Prospect Rd - East side
- Stop 19 Prospect Rd - East side
- Stop 18 Prospect Rd - East side
- Stop 17 Prospect Rd - East side
- Stop 16 Prospect Rd - East side
- Stop 15 Prospect Rd - East side
- Stop 14 Prospect Rd - East side
- Stop 13 Prospect Rd - East side
- Stop 12 Prospect Rd - East side
- Stop 11 Prospect Rd - East side
- Stop 10 Prospect Rd - East side
- Stop 9 Prospect Rd - East side
- Stop 8 Prospect Rd - East side
- Stop 7 Prospect Rd - East side
- Stop 6 O'Connell St - East side
- Stop 5 O'Connell St - East side
- Stop 3 O'Connell St - East side
- Stop 2 King William Rd - South East side
- Stop 1 King William Rd - East side
- Stop A2 King William Rd - East side
- Stop C2 King William St - East side
- E1 - King William Street - East side
- Stop W1 Grote St - South side
- Stop W3 Grote St - South side
- Stop H1 Morphett St - East side
- Stop X1 Sturt St - South side
- Stop Y1 Sturt St - South side

Marion (continues to Glenelg) Route Timetable:

Sunday	Not Operational
Monday	06:27 - 20:12
Tuesday	06:27 - 20:12
Wednesday	06:27 - 20:12
Thursday	06:27 - 20:12
Friday	06:27 - 20:12
Saturday	Not Operational

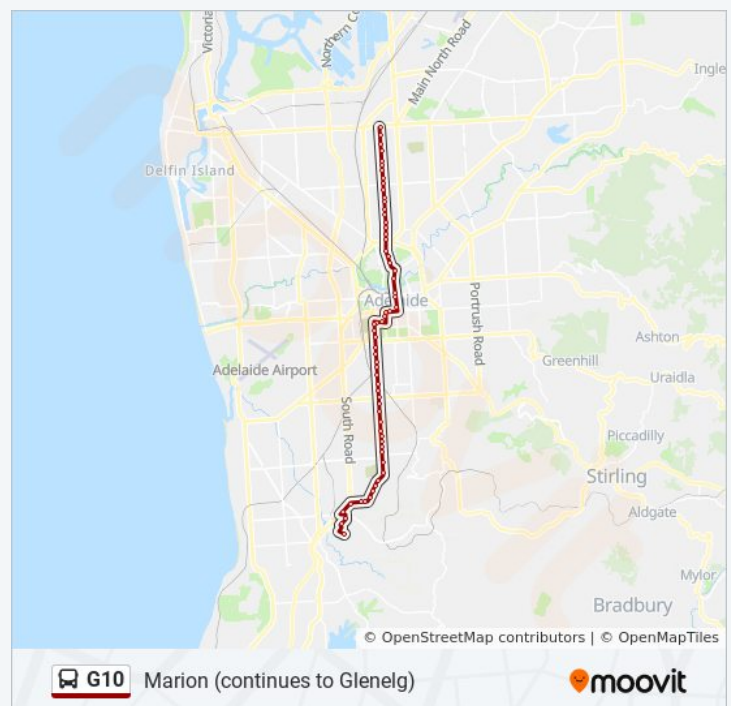
G10 bus Info

Direction: Marion (continues to Glenelg)

Stops: 63

Trip Duration: 65 min

Line Summary:



Stop J1 West Tce - East side

Stop L1 Goodwood Rd - East side

Stop 1 Goodwood Rd - East side

Stop 2 Goodwood Rd - East side

Stop 3 Goodwood Rd - East side

Stop 4 Goodwood Rd - East side

Stop 5 Goodwood Rd - East side

Stop 6 Goodwood Rd - East side

Stop 7 Goodwood Rd - East side

Stop 8 Goodwood Rd - East side

Stop 9 Goodwood Rd - East side

Stop 10 Goodwood Rd - East side

Stop 11 Goodwood Rd - East side

Stop 12 Goodwood Rd - East side

Stop 13 Goodwood Rd - East side

Stop 14 Goodwood Rd - East side

Stop 15 Goodwood Rd - East side

Stop 16 Goodwood Rd - East side

Stop 17 Goodwood Rd - East side

Stop 18 Goodwood Rd - East side

Stop 19 Goodwood Rd - East side

Stop 20 Fiveash Dr - East side

Stop 21 Fiveash Dr - East side

Stop 22 Fiveash Dr - East side

Stop 23 Fiveash Dr - East side

Stop 24 Ayliffes Rd - South side

Stop 24A Ayliffes Rd - South side

Stop 25 Main South Rd - South East side

Stop 26 Main South Rd - South East side

Stop 26A University Dr - East side

Stop 26B University Dr - East side

Zone C Flinders University Interchange

G10 bus time schedules and route maps are available in an offline PDF at moovitapp.com. Use the [Moovit App](#) to see live bus times, train schedule or subway schedule, and step-by-step directions for all public transit in Adelaide.

[About Moovit](#) · [MaaS Solutions](#) · [Supported Countries](#) · [Mooviter Community](#)

© 2024 Moovit - All Rights Reserved

Check Live Arrival Times