30 69th Red Line Station (West)

Get The App

The 30 bus line (69th Red Line Station (West)) has 5 routes. For regular weekdays, their operation hours are:
(1) 69th Red Line Station (West): 4:33 AM - 10:30 PM(2) Baltimore & Brainard (South): 8:05 AM - 10:30 PM(3) Hegewisch Metra Station (Se): 4:23 AM - 9:30 PM(4) South Chicago & 79th Street/Stony Island (Se): 4:33 PM(5) South Chicago & 79th Street/Stony Island (Se): 6:00 AM - 9:45 PM
Use the Moovit App to find the closest 30 bus station near you and find out when is the next 30 bus arriving.

Direction: 69th Red Line Station (West)

82 stops
VIEW LINE SCHEDULE

- Hegewisch South Shore Station
- Avenue O & Brainard (13800 S) (North)
- 13601 S Avenue O (Senior Bldg) (North)
- Avenue O & 135th Street (North)
- Avenue O & 134th Street (North)
- Avenue O & 133rd Street (North)
- Avenue O & 132nd Street (North)
- Avenue O & 131st Street (North)
- Avenue O & 130th Street (North)
- 12800 S Avenue O (North)
- Avenue O & 126th Street (North)
- Avenue O & Veteran's Drive (12400 S) (North)
- 12243 S Avenue O (North)
- Avenue O & Ewing (12000 South) (North)
- 11919 S Avenue O (North)
- Avenue O & 118th Street (East)
- 118th Street & Lake Point Plaza (3600 E) (West)
- 11731 S Avenue O (North)
- Avenue O & 116th Street (North)
- Avenue O & 114th Street (North)

30 bus Time Schedule
69th Red Line Station (West) Route Timetable:

Sunday	Not Operational
Monday	4:33 AM - 10:30 PM
Tuesday	4:33 AM - 10:30 PM
Wednesday	4:33 AM - 10:30 PM
Thursday	4:33 AM - 10:30 PM
Friday	4:33 AM - 10:30 PM
Saturday	4:55 AM - 10:30 PM

30 bus Info
Direction: 69th Red Line Station (West)
Stops: 82
Trip Duration: 48 min
Line Summary:

Avenue O & 113th Street (North)

Avenue O & 112th Street (North)

112th Street & Avenue M (East)

Ewing & 112th Street (North)

Ewing & 111th Street (North)

Ewing & 110th Street (North)

Ewing & 109th Street (North)

Ewing & 108th Street (North)

Ewing & 107th Street (North)

Ewing & 106th Street (North)

Ewing & 105th Street (North)

Ewing & 104th Street (North)

Ewing & 103rd Street (North)

Ewing & 102nd Street (North)

Ewing & 101st Street (North)

Ewing & 99th Street (North)

Ewing & 98th Street (North)

Ewing & 97th Street (North)

Ewing & 96th Street (North)

Ewing & 95th Street (North)

Ewing & 94th Street (North)

9320 S Ewing (North)

91st Street & Buffalo (West)

91st Street & Brandon (West)

Houston & 91st Street (South)

92nd Street & Commercial (West)

92nd Street & Exchange (West)

9177 S South Chicago (Cha Building) (Nw)

South Chicago & Marquette Avenue (Nw)

South Chicago & Colfax (Nw)

South Chicago & Kingston (Nw)

South Chicago & 87th Street (Nw)

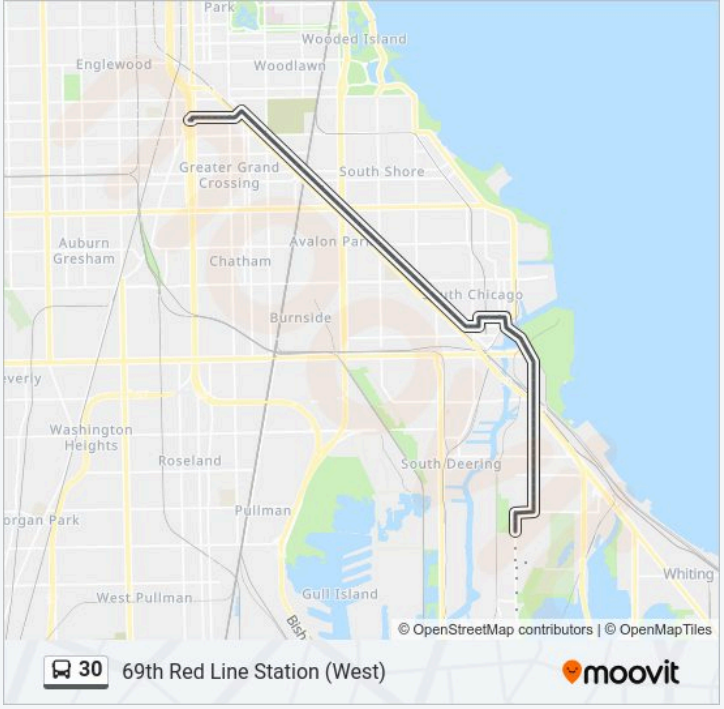

South Chicago & Oglesby (Nw)

South Chicago & Crandon (Nw)

South Chicago & 85th Street (Nw)

South Chicago & 83rd Street (Nw)

South Chicago & Jeffery (Nw)

South Chicago & Bennett (Nw)

South Chicago & Constance (Nw)

South Chicago & Ridgeland (Nw)

South Chicago & East End (Nw)

South Chicago & 79th Street/Stony Island (Nw)

South Chicago & 79th Street/Stony Island (Nw)

South Chicago & Dante (Nw)

South Chicago & Dorchester (Nw)

South Chicago & 76th Street (Nw)

South Chicago & 75th Street/Woodlawn (Nw)

South Chicago & 74th Street (Nw)

South Chicago & 73rd Street/Ellis (Nw)

South Chicago & Ingleside (Nw)

South Chicago & 71st Street/Cottage Grove (Nw)

South Chicago & 71st Street/Cottage Grove (Nw)

South Chicago & 69th Place (Nw)

South Chicago & 69th Street (Nw)

69th Street & Anthony (West)

69th Street & King Drive (West)

69th Street & Calumet (West)

69th Street & Prairie (West)

69th Street & Indiana (West)

69th Street & Michigan (West)

69th Street & Wabash (West)

69th Red Line Station (West)

Direction: Baltimore & Brainard (South)

99 stops

30 bus Time Schedule

Baltimore & Brainard (South) Route Timetable:

VIEW LINE SCHEDULE

69th Red Line Station (West)

69th Red Line Station (East)

69th Street & State (East)

69th Street & Wabash (East)

69th Street & Michigan (East)

69th Street & Indiana (East)

69th Street & Prairie (East)

69th Street & Calumet (East)

69th Street & King Drive (East)

69th Street & Anthony (East)

Keefe & South Chicago (Ne)

South Chicago & 69th Street (Se)

South Chicago & 69th Place (Se)

South Chicago & 71st Street/Cottage Grove (Se)

South Chicago & 71st Street/Cottage Grove (Se)

South Chicago & Ingleside (Se)

South Chicago & 73rd Street/Ellis (Se)

South Chicago & 74th Street/Greenwood (Se)

South Chicago & 75th Street/Woodlawn (Se)

South Chicago & 76th Street (Se)

South Chicago & Dorchester (Se)

South Chicago & Dante (Se)

South Chicago & Harper (Se)

South Chicago & 79th Street/Stony Island (Se)

South Chicago & 79th Street/Stony Island (Se)

South Chicago & East End (Se)

South Chicago & East End (Se)

South Chicago & Elliott (Sw)

South Chicago & Bennett (Se)

South Chicago & Jeffery (Se)

South Chicago & 85th Street (Se)

Sunday	8:37 PM - 10:30 PM
Monday	8:05 AM - 10:30 PM
Tuesday	8:05 AM - 10:30 PM
Wednesday	8:05 AM - 10:30 PM
Thursday	8:05 AM - 10:30 PM
Friday	8:05 AM - 10:30 PM
Saturday	7:10 PM - 10:30 PM

30 bus Info

Direction: Baltimore & Brainard (South)
Stops: 99
Trip Duration: 52 min
Line Summary:

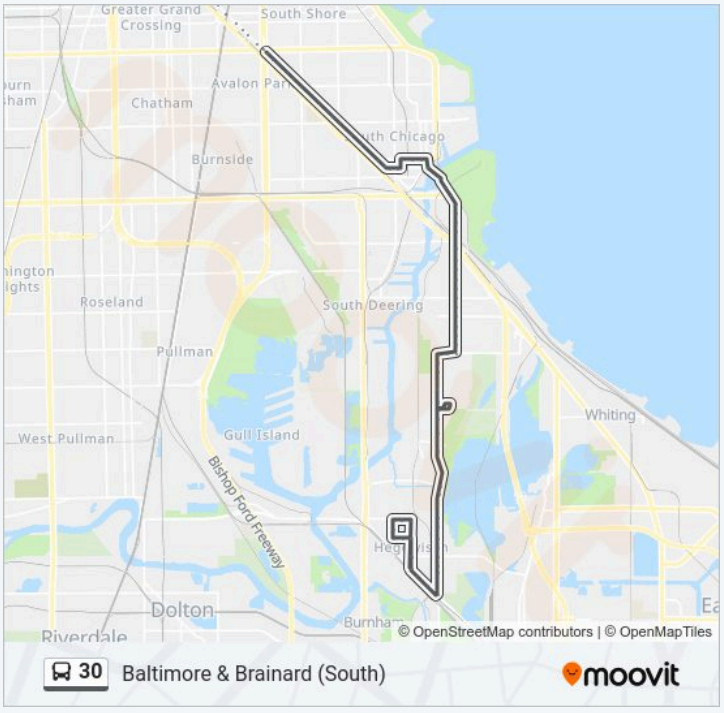

South Chicago & 86th Street/Crandon (Se)

South Chicago & Oglesby (Se)

South Chicago & 87th Street/Yates (Se)

South Chicago & Kingston (Se)

South Chicago & 89th Street (Se)

South Chicago & 91st Street (Se)

9177 S South Chicago (Cha Building) (Se)

92nd Street & Exchange (East)

92nd Street & Commercial (East)

Houston & 91st Street (North)

91st Street & Brandon (East)

91st Street & Buffalo (East)

Mackinaw & 92nd Street (South)

9320 S Ewing (South)

Ewing & 94th Street (South)

Ewing & 95th Street (South)

Ewing & 96th Street (South)

Ewing & 97th Street (South)

Ewing & 98th Street (South)

Ewing & 99th Street (South)

Ewing & Indianapolis (South)

Ewing & 102nd Street (South)

Ewing & 103rd Street (South)

Ewing & 104th Street (South)

Ewing & 105th Street (South)

Ewing & 106th Street (South)

Ewing & 107th Street (South)

Ewing & 108th Street (South)

Ewing & 109th Street (South)

Ewing & 110th Street (South)

Ewing & 111th Street (South)

Ewing & 112th Street (South)

112th Street & Avenue M (West)

Avenue O & 112th Street (South)

Avenue O & 113th Street (South)

Avenue O & 114th Street (South)

Avenue O & 116th Street (South)

11731 S Avenue O (South)

Avenue O & 118th Street (East)

118th Street & Lake Point Plaza (3600 E) (West)

11919 S Avenue O (South)

Avenue O & Ewing (12000 South) (South)

12243 S Avenue O (South)

Avenue O & Veteran's Drive (12400 S) (South)

Avenue O & 126th Street (South)

12800 S Avenue O (South)

Avenue O & 130th Street (South)

Avenue O & 131st Street (South)

Avenue O & 132nd Street (South)

Avenue O & 133rd Street (South)

Avenue O & 134th Street (South)

Avenue O & 135th Street (South)

13600 S Avenue O (Senior Bldg) (South)

Avenue O & Brainard (13800 S) (South)

Hegewisch South Shore Station

Brainard & Brandon

Brainard & Baltimore (Nw)

Baltimore & 134th Street (North)

132nd Street & Baltimore (West)

132nd Street & Carondolet (West)

132nd Street & Exchange (West)

Exchange & 131st Street (North)

Exchange & 130th Street (North)

130th Street & Carondolet (East)

130th Street & Baltimore (East)

Baltimore & 132nd Street (South)

Baltimore & 134th Street (South)

Baltimore & Brainard (South)

Direction: Hegewisch Metra Station (Se)

101 stops

VIEW LINE SCHEDULE

69th Red Line Station (West)

69th Red Line Station (East)

69th Street & State (East)

69th Street & Wabash (East)

69th Street & Michigan (East)

69th Street & Indiana (East)

69th Street & Prairie (East)

69th Street & Calumet (East)

69th Street & King Drive (East)

69th Street & Anthony (East)

Keefe & South Chicago (Ne)

South Chicago & 69th Street (Se)

South Chicago & 69th Place (Se)

South Chicago & 71st Street/Cottage Grove (Se)

South Chicago & 71st Street/Cottage Grove (Se)

South Chicago & Ingleside (Se)

South Chicago & 73rd Street/Ellis (Se)

South Chicago & 74th Street/Greenwood (Se)

South Chicago & 75th Street/Woodlawn (Se)

South Chicago & 76th Street (Se)

South Chicago & Dorchester (Se)

South Chicago & Dante (Se)

South Chicago & Harper (Se)

South Chicago & 79th Street/Stony Island (Se)

South Chicago & 79th Street/Stony Island (Se)

30 bus Time Schedule

Hegewisch Metra Station (Se) Route Timetable:

Sunday	5:51 AM - 8:59 PM
Monday	4:23 AM - 9:30 PM
Tuesday	4:23 AM - 9:30 PM
Wednesday	4:23 AM - 9:30 PM
Thursday	4:23 AM - 9:30 PM
Friday	4:23 AM - 9:30 PM
Saturday	4:45 AM - 9:30 PM

30 bus Info

Direction: Hegewisch Metra Station (Se)
Stops: 101
Trip Duration: 55 min
Line Summary:

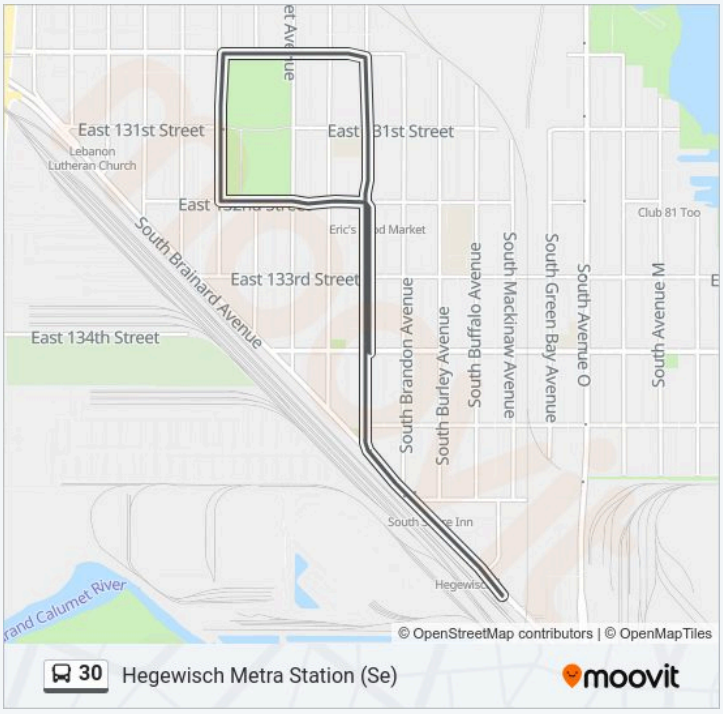

South Chicago & East End (Se)

South Chicago & East End (Se)

South Chicago & Elliott (Sw)

South Chicago & Bennett (Se)

South Chicago & Jeffery (Se)

South Chicago & 85th Street (Se)

South Chicago & 86th Street/Crandon (Se)

South Chicago & Oglesby (Se)

South Chicago & 87th Street/Yates (Se)

South Chicago & Kingston (Se)

South Chicago & 89th Street (Se)

South Chicago & 91st Street (Se)

9177 S South Chicago (Cha Building) (Se)

92nd Street & Exchange (East)

92nd Street & Commercial (East)

Houston & 91st Street (North)

91st Street & Brandon (East)

91st Street & Buffalo (East)

Mackinaw & 92nd Street (South)

9320 S Ewing (South)

Ewing & 94th Street (South)

Ewing & 95th Street (South)

Ewing & 96th Street (South)

Ewing & 97th Street (South)

Ewing & 98th Street (South)

Ewing & 99th Street (South)

Ewing & Indianapolis (South)

Ewing & 102nd Street (South)

Ewing & 103rd Street (South)

Ewing & 104th Street (South)

Ewing & 105th Street (South)

Ewing & 106th Street (South)

Ewing & 107th Street (South)

Ewing & 108th Street (South)

Ewing & 109th Street (South)

Ewing & 110th Street (South)

Ewing & 111th Street (South)

Ewing & 112th Street (South)

112th Street & Avenue M (West)

Avenue O & 112th Street (South)

Avenue O & 113th Street (South)

Avenue O & 114th Street (South)

Avenue O & 116th Street (South)

11731 S Avenue O (South)

Avenue O & 118th Street (East)

118th Street & Lake Point Plaza (3600 E) (West)

11919 S Avenue O (South)

Avenue O & Ewing (12000 South) (South)

12243 S Avenue O (South)

Avenue O & Veteran's Drive (12400 S) (South)

Avenue O & 126th Street (South)

12800 S Avenue O (South)

Avenue O & 130th Street (South)

Avenue O & 131st Street (South)

Avenue O & 132nd Street (South)

Avenue O & 133rd Street (South)

Avenue O & 134th Street (South)

Avenue O & 135th Street (South)

13600 S Avenue O (Senior Bldg) (South)

Avenue O & Brainard (13800 S) (South)

Hegewisch South Shore Station

Brainard & Brandon

Brainard & Baltimore (Nw)

Baltimore & 134th Street (North)

132nd Street & Baltimore (West)

132nd Street & Carondolet (West)

132nd Street & Exchange (West)

Exchange & 131st Street (North)

Exchange & 130th Street (North)

130th Street & Carondolet (East)

130th Street & Baltimore (East)

Baltimore & 132nd Street (South)

Baltimore & 134th Street (South)

Baltimore & Brainard (South)

Brainard & Brandon

Hegewisch South Shore Station

Direction: South Chicago & 79th Street/Stony Island (Se)

24 stops

VIEW LINE SCHEDULE

69th Red Line Station (West)

69th Red Line Station (East)

69th Street & State (East)

69th Street & Wabash (East)

69th Street & Michigan (East)

69th Street & Indiana (East)

69th Street & Prairie (East)

69th Street & Calumet (East)

69th Street & King Drive (East)

69th Street & Anthony (East)

Keefe & South Chicago (Ne)

South Chicago & 69th Street (Se)

South Chicago & 69th Place (Se)

South Chicago & 71st Street/Cottage Grove (Se)

South Chicago & 71st Street/Cottage Grove (Se)

South Chicago & Ingleside (Se)

30 bus Time Schedule

South Chicago & 79th Street/Stony Island (Se) Route Timetable:

Sunday	Not Operational
Monday	4:33 PM
Tuesday	4:33 PM
Wednesday	4:33 PM
Thursday	4:33 PM
Friday	4:33 PM
Saturday	Not Operational

30 bus Info

Direction: South Chicago & 79th Street/Stony Island (Se)
Stops: 24
Trip Duration: 14 min
Line Summary:

South Chicago & 73rd Street/Ellis (Se)

South Chicago & 74th Street/Greenwood (Se)

South Chicago & 75th Street/Woodlawn (Se)

South Chicago & 76th Street (Se)

South Chicago & Dorchester (Se)

South Chicago & Dante (Se)

South Chicago & Harper (Se)

South Chicago & 79th Street/Stony Island (Se)

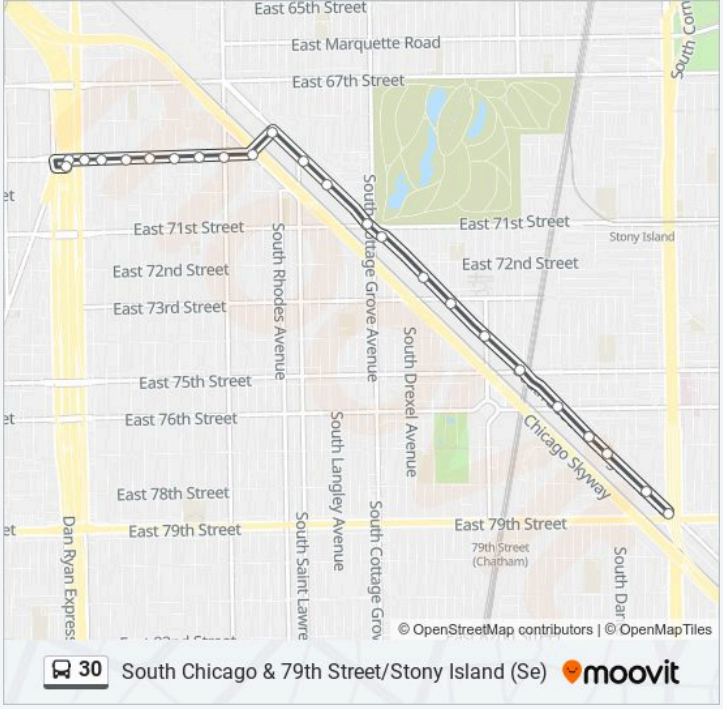

Direction: South Chicago & 79th Street/Stony Island (Se)

61 stops

VIEW LINE SCHEDULE

Hegewisch South Shore Station

Avenue O & Brainard (13800 S) (North)

13601 S Avenue O (Senior Bldg) (North)

Avenue O & 135th Street (North)

Avenue O & 134th Street (North)

Avenue O & 133rd Street (North)

Avenue O & 132nd Street (North)

Avenue O & 131st Street (North)

Avenue O & 130th Street (North)

12800 S Avenue O (North)

Avenue O & 126th Street (North)

Avenue O & Veteran's Drive (12400 S) (North)

12243 S Avenue O (North)

Avenue O & Ewing (12000 South) (North)

11919 S Avenue O (North)

Avenue O & 118th Street (East)

118th Street & Lake Point Plaza (3600 E) (West)

11731 S Avenue O (North)

30 bus Time Schedule

South Chicago & 79th Street/Stony Island (Se) Route Timetable:

Sunday	6:00 AM - 9:45 PM
Monday	Not Operational
Tuesday	Not Operational
Wednesday	Not Operational
Thursday	Not Operational
Friday	Not Operational
Saturday	Not Operational

30 bus Info

Direction: South Chicago & 79th Street/Stony Island (Se)
Stops: 61
Trip Duration: 37 min
Line Summary:

Avenue O & 116th Street (North)

Avenue O & 114th Street (North)

Avenue O & 113th Street (North)

Avenue O & 112th Street (North)

112th Street & Avenue M (East)

Ewing & 112th Street (North)

Ewing & 111th Street (North)

Ewing & 110th Street (North)

Ewing & 109th Street (North)

Ewing & 108th Street (North)

Ewing & 107th Street (North)

Ewing & 106th Street (North)

Ewing & 105th Street (North)

Ewing & 104th Street (North)

Ewing & 103rd Street (North)

Ewing & 102nd Street (North)

Ewing & 101st Street (North)

Ewing & 99th Street (North)

Ewing & 98th Street (North)

Ewing & 97th Street (North)

Ewing & 96th Street (North)

Ewing & 95th Street (North)

Ewing & 94th Street (North)

9320 S Ewing (North)

91st Street & Buffalo (West)

91st Street & Brandon (West)

Houston & 91st Street (South)

92nd Street & Commercial (West)

92nd Street & Exchange (West)

9177 S South Chicago (Cha Building) (Nw)

South Chicago & Marquette Avenue (Nw)

South Chicago & Colfax (Nw)

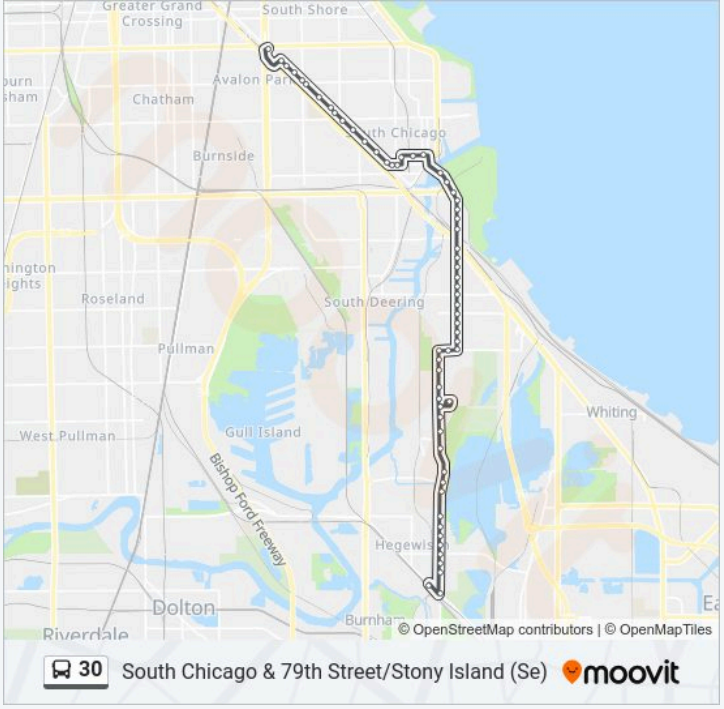

South Chicago & Kingston (Nw)

South Chicago & 87th Street (Nw)

South Chicago & Oglesby (Nw)

South Chicago & Crandon (Nw)

South Chicago & 85th Street (Nw)

South Chicago & 83rd Street (Nw)

South Chicago & Jeffery (Nw)

South Chicago & Bennett (Nw)

South Chicago & Constance (Nw)

South Chicago & Ridgeland (Nw)

South Chicago & 79th Street/Stony Island (Se)

30 bus time schedules and route maps are available in an offline PDF at moovitapp.com. Use the Moovit App to see live bus times, train schedule or subway schedule, and step-by-step directions for all public transit in Chicago.

© 2024 Moovit - All Rights Reserved