221 bus time schedule & line map

221 Wolf Road

Get The App

The 221 bus line (Wolf Road) has 7 routes. For regular weekdays, their operation hours are:
(1) Business Center Dr & Rand Rd: 7:17 AM(2) Cumberland Metra (484 Northwest Hwy): 7:00 AM - 7:05 PM(3) Cumberland Metra (484 Northwest Hwy): 8:33 AM - 6:18 PM(4) River Rd & Seminole Ln: 6:52 PM(5) Rosemont Cta Station: 5:13 AM - 5:55 PM(6) Wolf Rd & Euclid Ave: 3:05 PM(7) Wolf Rd & Piper Ln: 5:50 AM - 6:00 PM
Use the Moovit App to find the closest 221 bus station near you and find out when is the next 221 bus arriving.

Direction: Business Center Dr & Rand Rd

40 stops
VIEW LINE SCHEDULE

- Rosemont Cta Station
- 6025 N River Rd
- 6241 N River Rd
- River Rd & Devon Ave
- 3000 S River Rd
- 2980 S River Rd
- 2800 S River Rd
- 2720 S River Rd
- 2600 S River Rd
- Touhy Ave & River Rd
- Touhy Ave & Scott St
- Touhy Ave & Maple St
- Touhy Ave & Dale St
- Touhy Ave & Mannheim Rd
- Touhy Ave & Chestnut St
- Touhy Ave & Lyndon Ave
- Touhy/Lee
- Touhy Ave & Eastview Dr
- Touhy Ave & Upper Express Dr
- Wolf Rd & Jarvis Ave

221 bus Time Schedule

Business Center Dr & Rand Rd Route Timetable:

Sunday	Not Operational
Monday	7:17 AM
Tuesday	7:17 AM
Wednesday	7:17 AM
Thursday	7:17 AM
Friday	7:17 AM
Saturday	Not Operational

221 bus Info

Direction: Business Center Dr & Rand Rd
Stops: 40
Trip Duration: 39 min
Line Summary:

Wolf Rd & Howard Ave

1755 S Wolf Rd

Wolf Rd & Oakton St

Wolf Rd & Forest Ave

Wolf Rd & Algonquin Rd

Wolf Rd & Hoffman Pkwy

Wolf Rd & Thacker St

Wolf Rd & Greenview Ave

Wolf Rd & Wieboldt Dr

Wolf Rd & Washington St

Wolf Rd & Columbia Ave

Wolf Rd & Seegers Rd/Golf Rd

Broadway St & Northwest Hwy

Cumberland Metra (484 Northwest Hwy)

Northwest Hwy./State

State St & Wolf Rd

Wolf Road & Drake Ln

Wolf Road & Princeton St

Rand Rd & Central Rd

Business Center Dr & Rand Rd

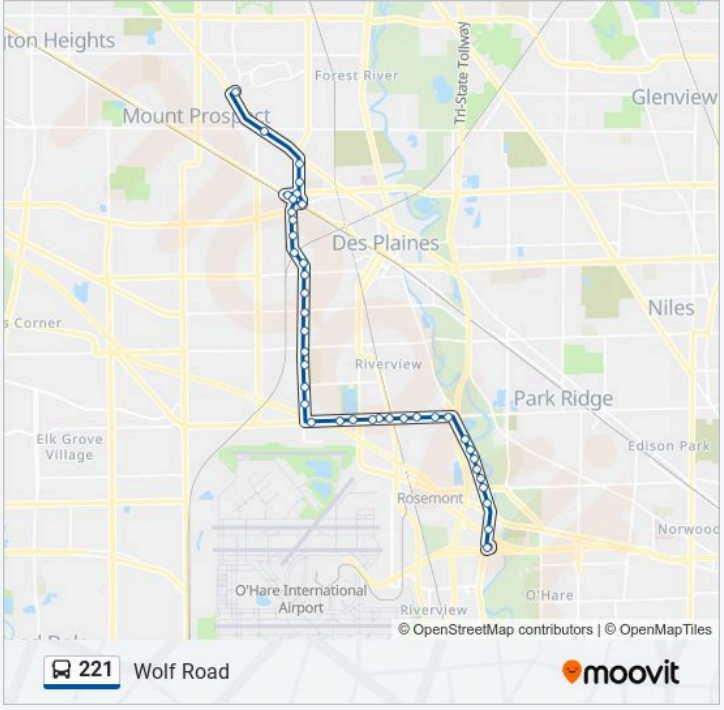

Direction: Cumberland Metra (484 Northwest Hwy)

34 stops

VIEW LINE SCHEDULE

Rosemont Cta Station

6025 N River Rd

6241 N River Rd

River Rd & Devon Ave

3000 S River Rd

2980 S River Rd

2800 S River Rd

2720 S River Rd

221 bus Time Schedule

Cumberland Metra (484 Northwest Hwy) Route Timetable:

Sunday	Not Operational
Monday	7:00 AM - 7:05 PM
Tuesday	7:00 AM - 7:05 PM
Wednesday	7:00 AM - 7:05 PM
Thursday	7:00 AM - 7:05 PM
Friday	7:00 AM - 7:05 PM
Saturday	Not Operational

221 bus Info

Direction: Cumberland Metra (484 Northwest Hwy)

2600 S River Rd

Touhy Ave & River Rd

Touhy Ave & Scott St

Touhy Ave & Maple St

Touhy Ave & Dale St

Touhy Ave & Mannheim Rd

Touhy Ave & Chestnut St

Touhy Ave & Lyndon Ave

Touhy/Lee

Touhy Ave & Eastview Dr

Touhy Ave & Upper Express Dr

Wolf Rd & Jarvis Ave

Wolf Rd & Howard Ave

1755 S Wolf Rd

Wolf Rd & Oakton St

Wolf Rd & Forest Ave

Wolf Rd & Algonquin Rd

Wolf Rd & Hoffman Pkwy

Wolf Rd & Thacker St

Wolf Rd & Greenview Ave

Wolf Rd & Wieboldt Dr

Wolf Rd & Washington St

Wolf Rd & Columbia Ave

Wolf Rd & Seegers Rd/Golf Rd

Broadway St & Northwest Hwy

Cumberland Metra (484 Northwest Hwy)

Stops: 34
Trip Duration: 26 min
Line Summary:

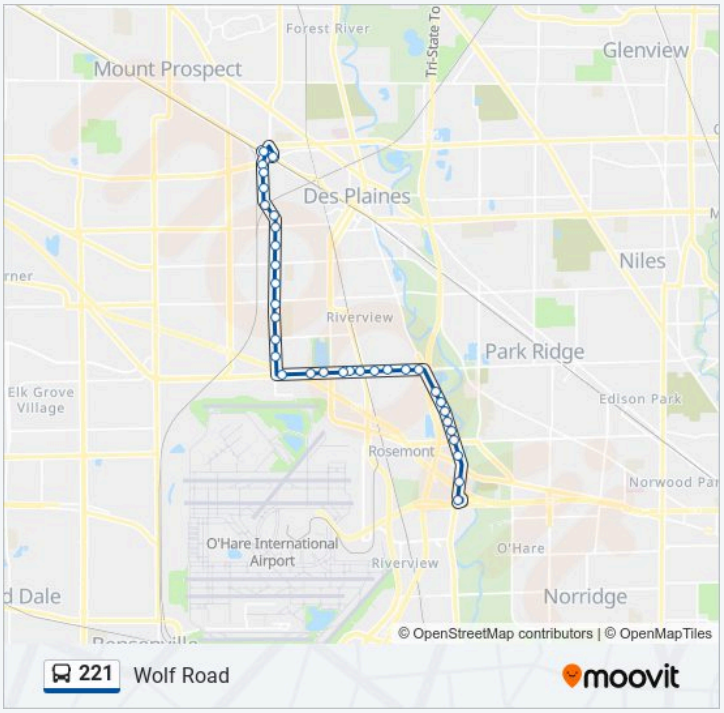

Direction: Cumberland Metra (484 Northwest Hwy)

27 stops
VIEW LINE SCHEDULE

Wolf Rd & Piper Ln

Piper Ln & Pinecrest Dr

221 bus Time Schedule
Cumberland Metra (484 Northwest Hwy) Route Timetable:

Sunday	Not Operational
Monday	8:33 AM - 6:18 PM
Tuesday	8:33 AM - 6:18 PM

Piper Ln & Burning Bush Dr

Apple Dr & Plaza Dr

Apple Dr & Blossom Ln

Apple Dr & Milwaukee Ave

River Rd & Seminole Ln

Seminole Ln & Mura Ln

Seminole Ln & Burning Bush Ln

Seminole Ln & Cove Dr

Seminole Ln & Mandel Ln

Wolf Rd & Alderman Ave (N)

Wolf Rd & Camp Mcdonald Rd

Wolf Rd & Edward Rd

Wolf Rd & Euclid Ave

Wolf Rd & Kensington Rd/Foundry Rd

Wolf/Feehanville

Wolf Rd & Longford Dr

Wolf Rd & Lowden Ln/Kylemore Dr

Wolf Rd & Emmerson Ln/Mark Ave

Wolf Rd & Central Rd

Wolf Rd & Berkshire Ln

Wolf Rd & Princeton St

Wolf Rd & Drake Ln

Wolf Rd & State St

Broadway St & Northwest Hwy

Cumberland Metra (484 Northwest Hwy)

Wednesday	8:33 AM - 6:18 PM
Thursday	8:33 AM - 6:18 PM
Friday	8:33 AM - 6:18 PM
Saturday	Not Operational

221 bus Info

Direction: Cumberland Metra (484 Northwest Hwy)
Stops: 27
Trip Duration: 20 min
Line Summary:

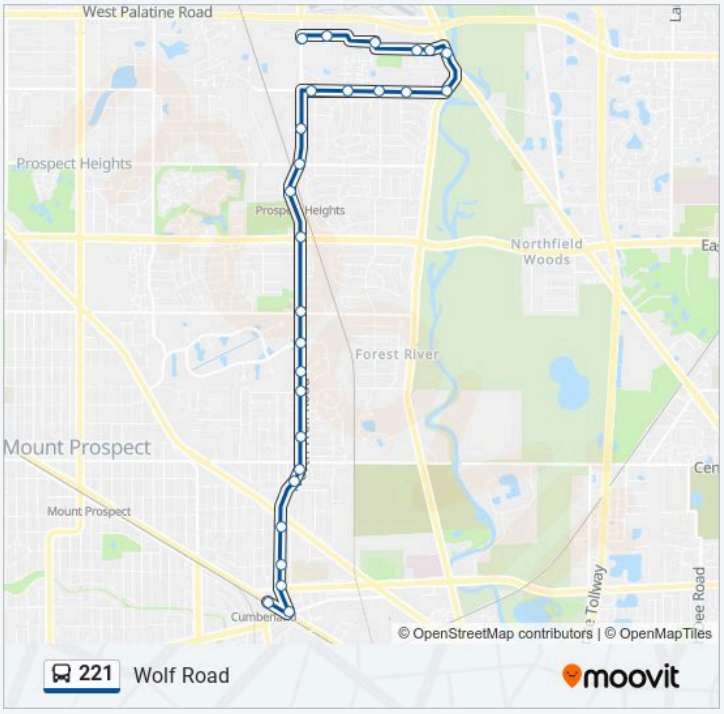

Direction: River Rd & Seminole Ln

7 stops
VIEW LINE SCHEDULE

Wolf Rd & Piper Ln

Piper Ln & Pinecrest Dr

Piper Ln & Burning Bush Dr

Apple Dr & Plaza Dr

221 bus Time Schedule

River Rd & Seminole Ln Route Timetable:

Sunday	Not Operational
Monday	6:52 PM
Tuesday	6:52 PM
Wednesday	6:52 PM
Thursday	6:52 PM

Apple Dr & Blossom Ln

Apple Dr & Milwaukee Ave

River Rd & Seminole Ln

Friday	6:52 PM
Saturday	Not Operational

221 bus Info

Direction: River Rd & Seminole Ln
Stops: 7
Trip Duration: 7 min
Line Summary:

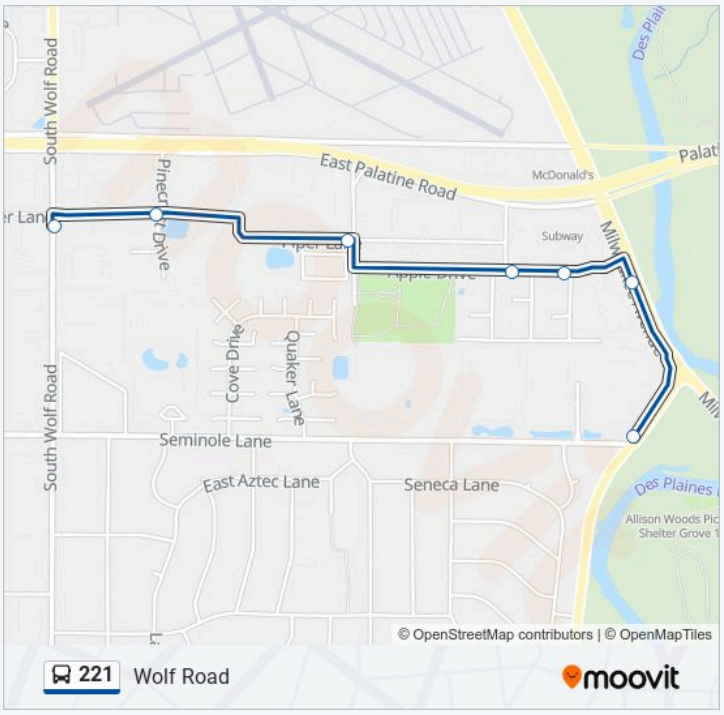

Direction: Rosemont Cta Station

60 stops
VIEW LINE SCHEDULE

Wolf Rd & Piper Ln

Piper Ln & Pinecrest Dr

Piper Ln & Burning Bush Dr

Apple Dr & Plaza Dr

Apple Dr & Blossom Ln

Apple Dr & Milwaukee Ave

River Rd & Seminole Ln

Seminole Ln & Mura Ln

Seminole Ln & Burning Bush Ln

Seminole Ln & Cove Dr

221 bus Time Schedule

Rosemont Cta Station Route Timetable:

Sunday	Not Operational
Monday	5:13 AM - 5:55 PM
Tuesday	5:13 AM - 5:55 PM
Wednesday	5:13 AM - 5:55 PM
Thursday	5:13 AM - 5:55 PM
Friday	5:13 AM - 5:55 PM
Saturday	Not Operational

221 bus Info

Direction: Rosemont Cta Station
Stops: 60
Trip Duration: 52 min
Line Summary:

Seminole Ln & Mandel Ln

Wolf Rd & Alderman Ave (N)

Wolf Rd & Camp Mcdonald Rd

Wolf Rd & Edward Rd

Wolf Rd & Euclid Ave

Wolf Rd & Kensington Rd/Foundry Rd

Wolf/Feehanville

Feehanville Dr & Business Center Dr

Business Center Dr & Bishop Ct

Business Center Dr & Slawin Ct

Business Center Dr & Feehanville Dr

Business Center Dr & Wheeling Rd

Business Center Dr & Rand Rd

Rand Rd & Central Rd

Wolf Rd & Princeton St

Wolf Rd & Drake Ln

Wolf Rd & State St

Broadway St & Northwest Hwy

Cumberland Metra (484 Northwest Hwy)

Northwest Hwy./State

State St & Wolf Rd

Wolf Rd & Columbia Ave

Wolf Rd & Washington St

Wolf Rd & Wieboldt Dr

Wolf Rd & Greenview Ave

Wolf Rd & Thacker St

Wolf Rd & Hoffman Pkwy

Wolf Rd & Algonquin Rd

Wolf Rd & Forest Ave

Wolf Rd & Oakton St

Wolf Rd & Howard Ave

Wolf Rd & Jarvis Ave

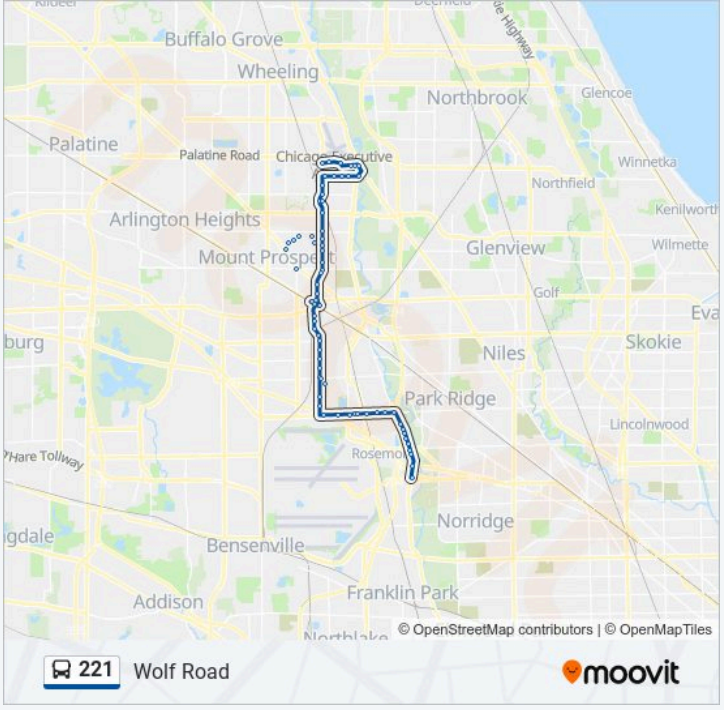

Touhy Ave & Wolf Rd (At Upper Express Dr)

Touhy Ave & Eastview Dr

Lee/Touhy

Touhy Ave & Lyndon Ave

Touhy Ave & Chestnut St

Touhy Ave & Mannheim Rd (At Dale St)

Touhy Ave & Maple St

Touhy Ave & Scott St

Touhy Ave & River Rd

2600 S River Rd

2720 S River Rd

2800 S River Rd

2950 S River Rd

3000 S River Rd

River Rd & Devon Ave

6250 N River Rd

River Rd & Glenlake St

Rosemont Cta Station

Direction: Wolf Rd & Euclid Ave

15 stops

VIEW LINE SCHEDULE

Wolf Rd & Piper Ln

Piper Ln & Pinecrest Dr

Piper Ln & Burning Bush Dr

Apple Dr & Plaza Dr

Apple Dr & Blossom Ln

Apple Dr & Milwaukee Ave

River Rd & Seminole Ln

Seminole Ln & Mura Ln

Seminole Ln & Burning Bush Ln

Seminole Ln & Cove Dr

Seminole Ln & Mandel Ln

221 bus Time Schedule

Wolf Rd & Euclid Ave Route Timetable:

Sunday	Not Operational
Monday	3:05 PM
Tuesday	3:05 PM
Wednesday	3:05 PM
Thursday	3:05 PM
Friday	3:05 PM
Saturday	Not Operational

221 bus Info

Direction: Wolf Rd & Euclid Ave
Stops: 15
Trip Duration: 13 min
Line Summary:

Wolf Rd & Alderman Ave (N)

Wolf Rd & Camp Mcdonald Rd

Wolf Rd & Edward Rd

Wolf Rd & Euclid Ave

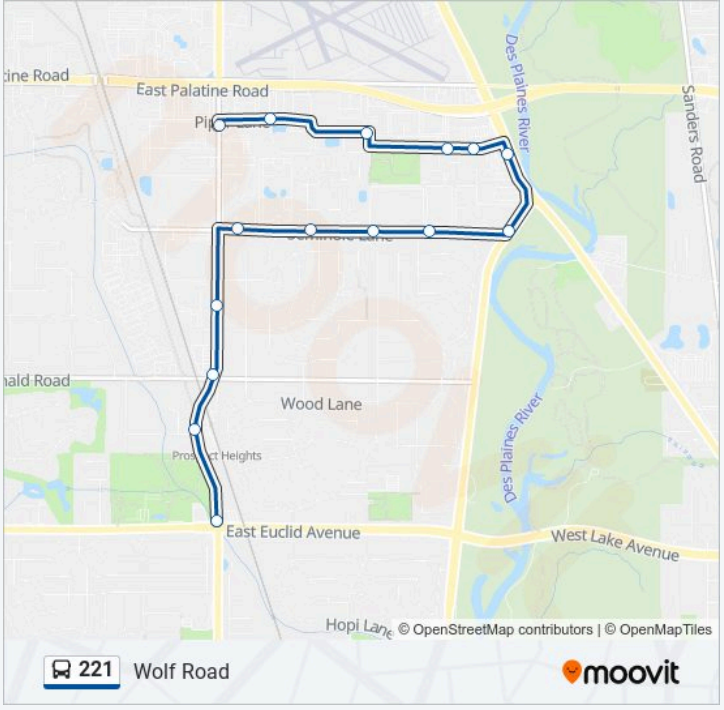

Direction: Wolf Rd & Piper Ln

54 stops

VIEW LINE SCHEDULE

Rosemont Cta Station

6025 N River Rd

6241 N River Rd

River Rd & Devon Ave

3000 S River Rd

2980 S River Rd

2800 S River Rd

2720 S River Rd

2600 S River Rd

Touhy Ave & River Rd

Touhy Ave & Scott St

Touhy Ave & Maple St

Touhy Ave & Dale St

Touhy Ave & Mannheim Rd

Touhy Ave & Chestnut St

Touhy Ave & Lyndon Ave

Touhy/Lee

Touhy Ave & Eastview Dr

221 bus Time Schedule

Wolf Rd & Piper Ln Route Timetable:

Sunday	Not Operational
Monday	5:50 AM - 6:00 PM
Tuesday	5:50 AM - 6:00 PM
Wednesday	5:50 AM - 6:00 PM
Thursday	5:50 AM - 6:00 PM
Friday	5:50 AM - 6:00 PM
Saturday	Not Operational

221 bus Info

Direction: Wolf Rd & Piper Ln
Stops: 54
Trip Duration: 49 min
Line Summary:

Touhy Ave & Upper Express Dr

Wolf Rd & Jarvis Ave

Wolf Rd & Howard Ave

1755 S Wolf Rd

Wolf Rd & Oakton St

Wolf Rd & Forest Ave

Wolf Rd & Algonquin Rd

Wolf Rd & Hoffman Pkwy

Wolf Rd & Thacker St

Wolf Rd & Greenview Ave

Wolf Rd & Wieboldt Dr

Wolf Rd & Washington St

Wolf Rd & Columbia Ave

Wolf Rd & Seegers Rd/Golf Rd

Broadway St & Northwest Hwy

Cumberland Metra (484 Northwest Hwy)

Northwest Hwy./State

State St & Wolf Rd

Wolf Road & Drake Ln

Wolf Road & Princeton St

Rand Rd & Central Rd

Business Center Dr & Rand Rd

Business Center Dr & Wheeling Rd

Business Center Dr & Feehanville Dr (W)

Business Center Dr & Slawin Ct

Business Center Dr & Bishop Ct

Business Center Dr & Feehanville Dr (E)

Wolf Rd & Feehanville Dr

Wolf Rd & Kensington Rd

Wolf Rd & Euclid Ave

Wolf Rd & Edward Rd

Wolf Rd & Camp Mcdonald Rd

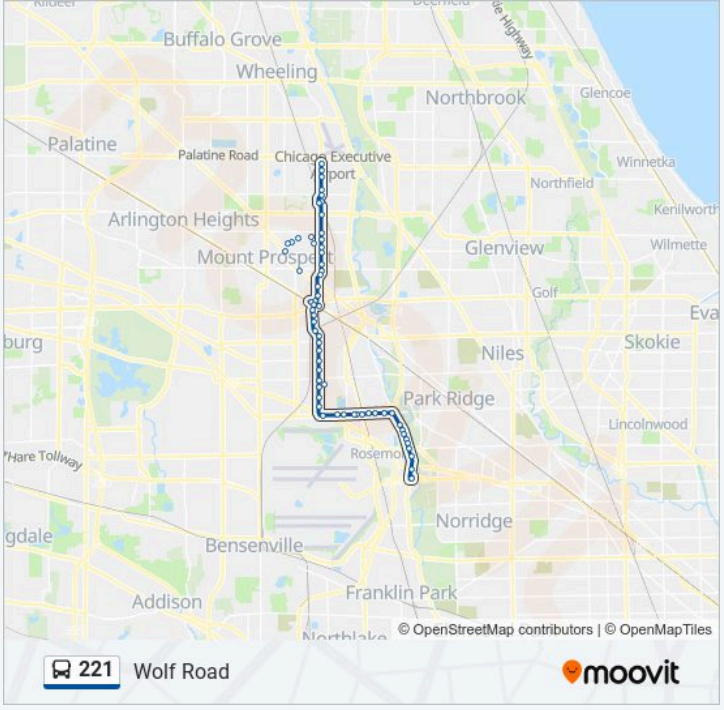

Wolf Rd & Alderman Ave

Wolf Rd & Old Willow Rd/Seminole Ln

1501 S Wolf Rd

Wolf Rd & Piper Ln

221 bus time schedules and route maps are available in an offline PDF at moovitapp.com. Use the Moovit App to see live bus times, train schedule or subway schedule, and step-by-step directions for all public transit in Chicago.

© 2024 Moovit - All Rights Reserved