54 Fish Market

احصل على التطبيق

54 حافلة خط (Fish Market) لديه 3 طريق. لأيام أسبوعية منتظمة، فإن ساعات العمل الخاصة بها هي:
(1) Fish Market: 24 ساعة(2) General Aviation Authority: ٢٢:٢٠ - ٢٣:٣٢(3) Petroleum Institute: ٠٠:٠٣ - ٢٣:٠٢
استخدم تطبيق موفيت للعثور على أقرب محطة 54 حافلة منك واكتشف متى سيكون الوصول القادم لـ 54 حافلة

اتجاه: Fish Market
54 محطات
عرض جدول مواعيد الخط

Petroleum Institute

Takreer Research Center

Petroleum Institute - Arzanah Building

Emirates College For Advanced Education

National Food Company

Shk Rashid Bin Saeed St / Eastern Ring Road

Eastern Ring Road / Sheikh Zayed Grand Mosque

Saif Ghobash St / Sheikh Zayed Grand Mosque

Saif Ghobash St / Ministry Of Interior

Saif Ghobash St / Al Noor Hospital

Zayed Sports Stadium

Saif Ghobash St / Ministry Of Foreign Affairs

Saif Ghobash St / St 17

Saif Ghobash St / General Civil Aviation Authority

Saif Ghobash St / Health Authority Abu Dhabi

Sultan Bin Zayed St / Shk Rashid Bin Saeed St

Sultan Bin Zayed St / Al Reehan Public Garden

Sultan Bin Zayed St / Abu Dhabi Cooperative Society

Sultan Bin Zayed St / Dhafeer St

الجدول الزمني لـ 54 حافلة
الجدول الزمني لطريق Fish Market:

الأحد	24 ساعة
الإثنين	24 ساعة
الثلاثاء	24 ساعة
الأربعاء	24 ساعة
الخميس	24 ساعة
الجمعة	24 ساعة
السبت	24 ساعة

معلومات 54 حافلة
اتجاه: Fish Market
محطات: 54
مدة الرحلة: 59 دقيقة
مخلص الخط:

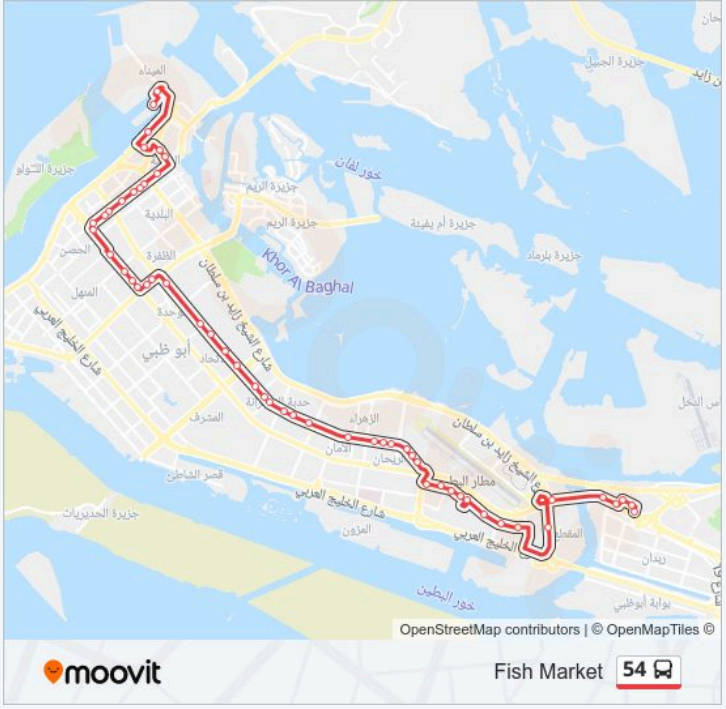

Sultan Bin Zayed St / Al Zafaranah Health Centre

Sultan Bin Zayed St / Al Worood School

Sultan Bin Zayed St / Masjid Jibreel

Sultan Bin Zayed St / Al Dhafra St

Sultan Bin Zayed St / St 6

Sultan Bin Zayed St / Masjid Othman Bin Affan

Sultan Bin Zayed St / Masjid Hamza Bin Abdul Mutalib

Sultan Bin Zayed St / Khalifa Arab Pakistani School

Sultan Bin Zayed St / Dihan St

Sultan Bin Zayed St / Abu Dhabi Men's College

Sultan Bin Zayed St / Ecssr

Sultan Bin Zayed St / Eibfs

Sultan Bin Zayed St / Mohamed Bin Khalifa St

Sultan Bin Zayed St / Abu Dhabi Bus Station

Hazaa Bin Zayed St / Abu Dhabi Bus Station

Hazaa Bin Zayed St / Al Wahda Mall

Shk Rashid Bin Saeed St / Hazaa Bin Zayed St

Shk Rashid Bin Saeed St / Skmc

Shk Rashid Bin Saeed St / Al Falah St

Shk Rashid Bin Saeed St / Etisalat

Shk Rashid Bin Saeed St / Hamdan St

Hamdan St / Central Souq

Hamdan St / Liwa Center

Hamdan St / Sultan Bin Zayed St

Hamdan St / Ministry Of Economy

Hamdan St / Al Mariah Mall

Hamdan St / Emirates Tower

Hamdan St / Shk Zayed St

Hamdan St /Masjid Hazaa Bin Zayed

St / Hamdan St 2

St 2 / Al Mina St

Al Firdous St / Corniche Hospital

Corniche St / Corniche Park

St 27 / St 20

Fish Market

اتجاه: General Aviation Authority

42 محطات

عرض جدول مواعيد الخط

Fish Market

St 27 / St 20

Corniche St / Corniche Park

Al Firdous St / Corniche Hospital

Firdous St / Al Mina St

Firdous St / Hamdan St

Hamdan St /Masjid Hazaa Bin Zayed

Hamdan St / Shk Zayed St

Hamdan St / Emirates Tower

Hamdan St / Al Mariah Mall

Hamdan St / Fatimah Bint Mubarak St

Hamdan St / Ministry Of Economy

Hamdan St / Sultan Bin Zayed St

Hamdan St / Liwa Center

Hamdan St / Central Souq

Shk Rashid Bin Saeed St / Hamdan St

Shk Rashid Bin Saeed St / Masjid Shk Zayed 1st

Shk Rashid Bin Saeed St / Etisalat

Shk Rashid Bin Saeed St / Al Falah St

Shk Rashid Bin Saeed St / Al Tabbiyah Mosque

Shk Rashid Bin Saeed St / Skmc

Hazaa Bin Zayed St / Al Wahda Mall

Sultan Bin Zayed St / Abu Dhabi Bus Station

Sultan Bin Zayed St / Mohamed Bin Khalifa St

Sultan Bin Zayed St / Eibfs

الجدول الزمني لـ 54 حافلة

الجدول الزمني لطريق General Aviation Authority:

الأحد	٢٢:٢٠ - ٢٣:٣٢
الإثنين	٢٢:٢٠ - ٢٣:٣٢
الثلاثاء	٢٢:٢٠ - ٢٣:٣٢
الأربعاء	٢٢:٢٠ - ٢٣:٣٢
الخميس	٢٢:٢٠ - ٢٣:٣٢
الجمعة	٢٢:٢٠ - ٢٣:٣٢
السبت	٢٢:٢٠ - ٢٣:٣٢

معلومات 54 حافلة

اتجاه: General Aviation Authority

محطات: 42

مدة الرحلة: 38 دقيقة

مخلص الخط:

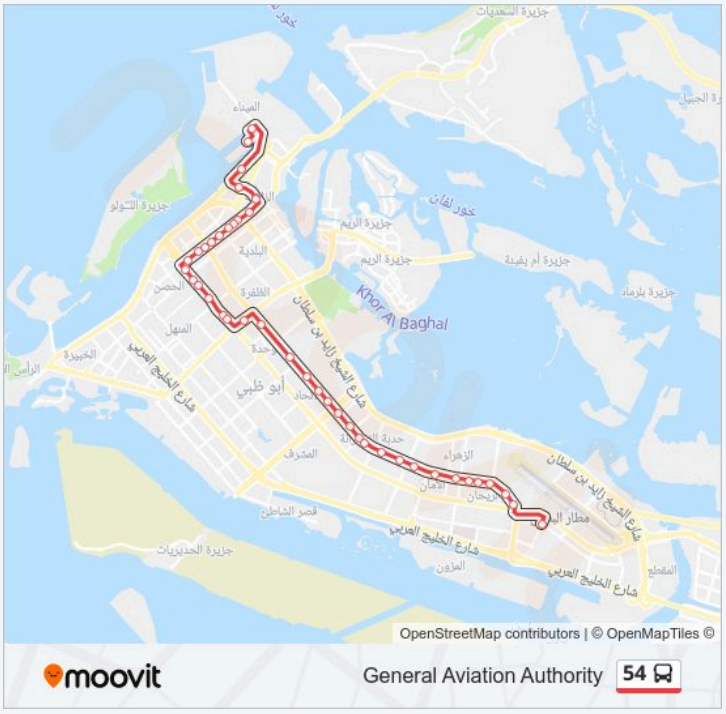

Sultan Bin Zayed St / Ecssr

Sultan Bin Zayed St / Abu Dhabi Men's College

Sultan Bin Zayed St / Shakhbout Bin Sultan St

Sultan Bin Zayed St / Dihan St

Sultan Bin Zayed St / Khalifa Arab Pakistani School

Sultan Bin Zayed St / Masjid Hamza Bin Abdul Mutalib

Sultan Bin Zayed St / Masjid Othman Bin Affan

Sultan Bin Zayed St / Masjid Sh. Hamdan Bin Tahnoon

Sultan Bin Zayed St / Al Dhafra St

Sultan Bin Zayed St / Police College

Sultan Bin Zayed St / Local Affairs Depatment

Sultan Bin Zayed St / Al Worood School

Sultan Bin Zayed St / Al Zafaranah Health Centre

Sultan Bin Zayed St / Dhafeer St

Sultan Bin Zayed St / Al Reehan Public Garden

Sultan Bin Zayed St / Shk Rashid Bin Saeed St

St 17 / General Civil Aviation Authority

اتجاه: Petroleum Institute

54 محطات

عرض جدول مواعيد الخط

Fish Market

St 27 / St 20

Corniche St / Corniche Park

Al Firdous St / Corniche Hospital

Firdous St / Al Mina St

Firdous St / Hamdan St

Hamdan St /Masjid Hazaa Bin Zayed

Hamdan St / Shk Zayed St

Hamdan St / Emirates Tower

الجدول الزمني لـ 54 حافلة

الجدول الزمني لطريق Petroleum Institute:

الأحد	٠٠:٠٣ - ٢٣:٠٢
الإثنين	٠٠:٠٣ - ٢٣:٠٢
الثلاثاء	٠٠:٠٣ - ٢٣:٠٢
الأربعاء	٠٠:٠٣ - ٢٣:٠٢
الخميس	٠٠:٠٣ - ٢٣:٠٢
الجمعة	ليست جاهزة للعمل
السبت	٠٠:٠٣ - ٢٣:٠٢

معلومات 54 حافلة

اتجاه: Petroleum Institute

محطات: 54

مدة الرحلة: 58 دقيقة

مخلص الخط:

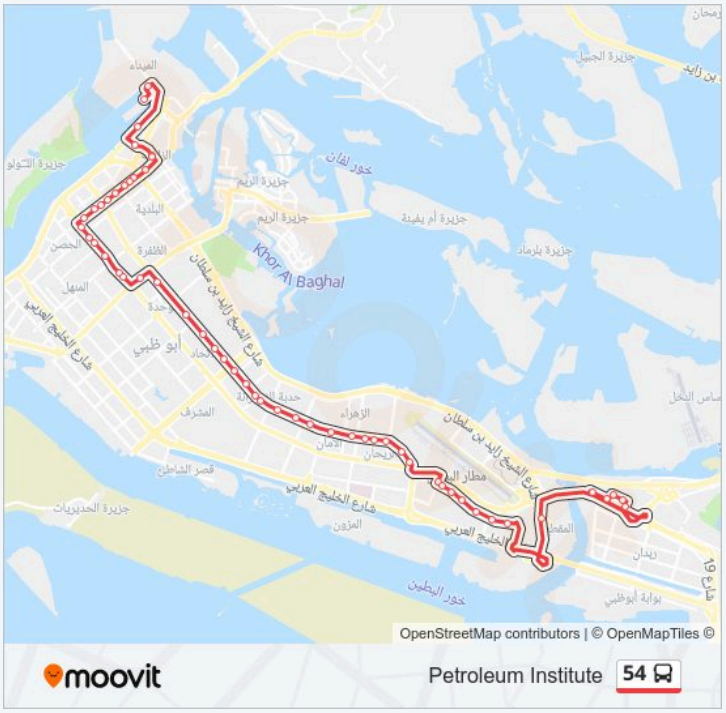

Hamdan St / Al Mariah Mall

Hamdan St / Fatimah Bint Mubarak St

Hamdan St / Ministry Of Economy

Hamdan St / Sultan Bin Zayed St

Hamdan St / Liwa Center

Hamdan St / Central Souq

Shk Rashid Bin Saeed St / Hamdan St

Shk Rashid Bin Saeed St / Masjid Shk Zayed 1st

Shk Rashid Bin Saeed St / Etisalat

Shk Rashid Bin Saeed St / Al Falah St

Shk Rashid Bin Saeed St / Al Tabbiyah Mosque

Shk Rashid Bin Saeed St / Skmc

Hazaa Bin Zayed St / Al Wahda Mall

Sultan Bin Zayed St / Abu Dhabi Bus Station

Sultan Bin Zayed St / Mohamed Bin Khalifa St

Sultan Bin Zayed St / Eibfs

Sultan Bin Zayed St / Ecssr

Sultan Bin Zayed St / Abu Dhabi Men's College

Sultan Bin Zayed St / Shakhbout Bin Sultan St

Sultan Bin Zayed St / Dihan St

Sultan Bin Zayed St / Khalifa Arab Pakistani School

Sultan Bin Zayed St / Masjid Hamza Bin Abdul Mutalib

Sultan Bin Zayed St / Masjid Othman Bin Affan

Sultan Bin Zayed St / Masjid Sh. Hamdan Bin Tahnoon

Sultan Bin Zayed St / Al Dhafra St

Sultan Bin Zayed St / Police College

Sultan Bin Zayed St / Local Affairs Depatment

Sultan Bin Zayed St / Al Worood School

Sultan Bin Zayed St / Al Zafaranah Health Centre

Sultan Bin Zayed St / Dhafeer St

Sultan Bin Zayed St / Al Reehan Public Garden

Sultan Bin Zayed St / Shk Rashid Bin Saeed St

St 17 / General Civil Aviation Authority

Saif Ghobash St / St 17

Saif Ghobash St / Ministry Of Foreign Affairs

Saif Ghobash St / Zayed Sports Stadium

Saif Ghobash St / Al Noor Hospital

Saif Ghobash St / Ministry Of Interior

Saif Ghobash St / Sheikh Zayed Grand Mosque

Eastern Ring Road / Sheikh Zayed Grand Mosque

National Food Company

Emirates College For Advanced Education

Petroleum Institute - Arzanah Building

Takreer Research Center

Petroleum Institute

المواعد الزمنية وخرائط الطرق الخاصة بـ 54 حافلة متوفرة بصيغة PDF على موقع moovitapp.com. استخدم تطبيق موفيت لرؤية المواعيد الحية للحافلات، ومواعيد القطار أو المترو، واتجاهات خطوة بخطوة لكافة النقل العام في دبي / أبو ظبي.

موفيت©2024 - جميع الحقوق محفوظة